

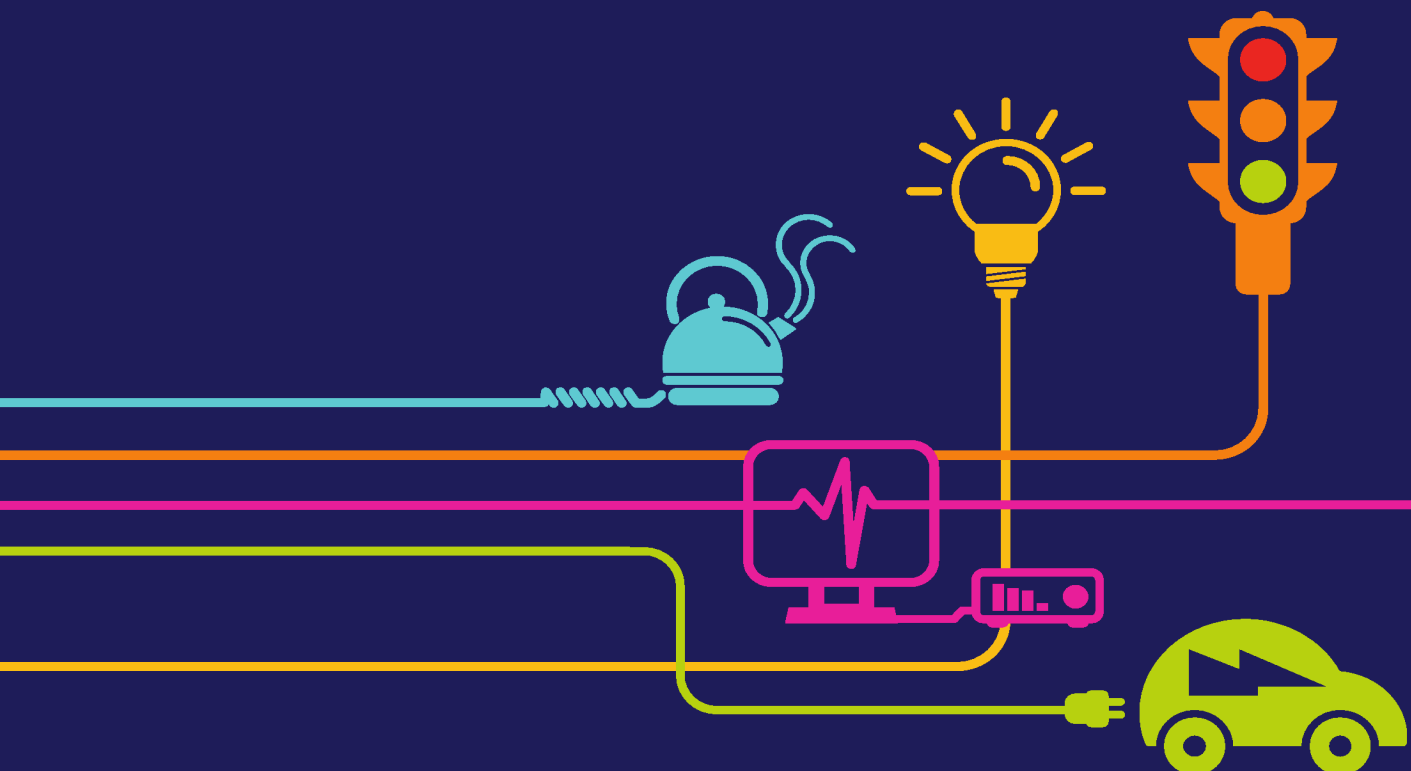
## DOCUMENT 5.3.2.3

# Indicative Public Rights of Way, Road and Railway Crossing Schedule

## Chapter 3 – Appendix 3

National Grid (North Wales Connection Project)

*Regulation 5(2)(a) including (l) and (m) of the Infrastructure Planning (Applications: Prescribed Forms and Procedure) Regulations 2009*







# **North Wales Connection Project**

## **Volume 5**

### **Document 5.3.2.3 Appendix 3.3 Indicative Public Rights of Way, Road and Railway Crossing Schedule**

National Grid  
National Grid House  
Warwick Technology Park  
Gallows Hill  
Warwick  
CV34 6DA

Final September 2018

*Page intentionally blank*



Document Control			
Document Properties			
Organisation		AECOM	
Author		Nicole Walsh	
Approved by		Charlotte Clinton	
Title		Appendix 3.3 Indicative Public Rights of Way Road and Rail Crossing Schedule	
Document Reference		Document 5.3.2.3	
Version History			
Date	Version	Status	Description/Changes
September 2018	Rev A	Final	Final for submission

*Page intentionally blank*

## **Contents**

<b>1</b>	<b>Indicative Public Rights of Way (PROW) Road and Rail Crossings Schedule</b>	<b>1</b>
1.1	4AP Crossing Schedule	1
1.2	4ZA Crossing Schedule	7
1.3	Access Crossing Schedule	10
<b>2</b>	<b>Figure 1</b>	<b>15</b>

*Page intentionally blank*

# 1 Indicative Public Rights of Way (PROW) Road and Rail Crossings

## 1.1 4AP CROSSING SCHEDULE

1.1.1 Table 1 lists the PROW, road and railway crossing by the 4AP OHL, the locations of these are illustrated on Figure 1.

Table 1 Indicative 4AP OHL Schedule of PRow, Road and Railway Crossings				
Section	Access Code / DCO Span Reference	Crossing Ref	Crossing Type	Name
A	Wylfa Substation – 4AP001	AP-RDX A/1	Road	Substation Road
A	Wylfa Substation – 4AP001	AP-RDX A/2	Road	Substation Road
A	4AP002 - 4AP003	AP-RDX A/6	Road	Unnamed Road 23
A	4AP003 – 4AP004	AP-RDX A/10	Road	Unnamed Road 23
A	4AP004 - 4AP005	AP-RDX A/16	Road	A5025
A	4AP004 - 4AP005	AP-RDX A/19	Road	Unnamed Road 23B
A	4AP006 - 4AP007	AP-PRoWX A/26	PROW	Footpath (20/032/1)
A	4AP007 - 4AP008	AP-RDX A/29	Road	Fforrd Y Felin
A	4AP007 - 4AP008	AP-PRoWX A/33	PROW	Footpath (20/054/1)
A	4AP009 - 4AP010	AP-PRoWX A/37	PROW	Footpath (38/015/2)

**Table 1 Indicative 4AP OHL Schedule of PRoW, Road and Railway Crossings**

Section	Access Code / DCO Span Reference	Crossing Ref	Crossing Type	Name
A	4AP009 - 4AP010	AP-PRoWX A/38	PROW	Footpath (38/016/1)
A	4AP010 - 4AP011	AP-TX A/41	Track	Track
A	4AP011 - 4AP012	AP-RDX A/44	Road	Unnamed Road 3
A	4AP011 - 4AP012	AP-CRX A/45	Cycle Route	National Cycle Route (566)
A	4AP014 - 4AP015	AP-TX A/51	Track	Track
A	4AP015 - 4AP016	AP-PRoWX A/52	PROW	Footpath (38/072/1)
A	4AP017 - 4AP018	AP-PRoWX A/59	PROW	Footpath (38/065/4)
A	4AP018 - 4AP019	AP-PRoWX A/61	PROW	Footpath (38/067/2)
A	4AP019 - 4AP020	AP-PRoWX A/62	PROW	Footpath (38/085/1)
A	4AP020 - 4AP021	AP-TX A/64	Track	Track
B	4AP022 - 4AP023	AP-RDX B/69	Road	Unnamed Road 1
B	4AP023 - 4AP024	AP-RDX B/72	Road	Unnamed Road 4
B	4AP024 - 4AP025	AP-TX B/76	Track	Track
B	4AP025 - 4AP026	AP-RLX A/78	Railway	Disused Railway
B	4AP026 - 4AP027	AP-TX B/79	Track	Track

**Table 1 Indicative 4AP OHL Schedule of PRoW, Road and Railway Crossings**

Section	Access Code / DCO Span Reference	Crossing Ref	Crossing Type	Name
B	4AP027 - 4AP028	AP-RDX B/84	Road	Unnamed Road 4
B	4AP028 - 4AP029	AP-PRoWX B/89	PROW	Footpath (44/023/1)
B	4AP030 - 4AP031	AP-RDX B/92	Road	B5111
B	4AP033 - 4AP034	AP- PRoWX B/98	PRoW	Footpath (44/051/1)
B	4AP034 - 4AP035	AP-RDX B/102	Road	Unnamed Road 8
B	4AP034 - 4AP035	AP-RDX B/103	Cycle Route	National Cycle Route (556)
B	4AP034 - 4AP035	AP-TX B/105	Track	Track
B	4AP037 - 4AP038	AP-RDX B/110	Road	Unnamed Road 18
C	4AP038 - 4AP039	AP- PRoWX C/115	PROW	Footpath (44/056/2)
C	4AP039 - 4AP040	AP- PRoWX C/116	PROW	Footpath (44/057/1)
C	4AP040 - 4AP041	AP- PRoWX C/119	PROW	Footpath (44/058/2)
C	4AP042 - 4AP043	AP- RDX C/122	Road	Unnamed Road 9
C	4AP042 - 4AP043	AP- CRX C/123	Cycle Route	National Cycle Route (5)
C	4AP045 - 4AP046	AP – TX C/129	Track	Track
C	4AP045 - 4AP046	AP- CRX C/130	Cycle Route	National Cycle Route (5)

**Table 1 Indicative 4AP OHL Schedule of PRoW, Road and Railway Crossings**

Section	Access Code / DCO Span Reference	Crossing Ref	Crossing Type	Name
C	4AP045 - 4AP046	AP- RDX C/131	Road	Unnamed Road 10
C	4AP047 - 4AP048	AP- TX C/135	Track	Track
C	4AP049 - 4AP050	AP- TX C/136	Track	Track
C	4AP056 - 4AP057	AP- RDX C/142	Road	Unnamed Road 19
C	4AP056 - 4AP057	AP – TX C/143	Track	Track
C	4AP057 - 4AP058	AP- PRoWX C/144	PROW	Footpath (23/030/1)
C	4AP058 - 4AP059	AP- PRoWX C/145	PROW	Footpath (23/030/2)
C	4AP058 - 4AP059	AP- PRoWX C/146	PROW	Footpath (23/031/1)
C	4AP060 - 4AP061	AP- RDX C/150	Road	B5110
C	4AP060 - 4AP061	AP- RDX C/156	Road	B5110
C	4AP061 - 4AP062	AP- RDX C/157	Road	B5110
C	4AP061 - 4AP062	AP- RDX C/161	Road	Unnamed Road 14
C	4AP061 - 4AP062	AP- CRX C/162	Cycle Route	National Cycle Route (5)
C	4AP062 - 4AP063	AP- PRoWX C/165	PROW	Footpath (23/061/1)
D	4AP062 - 4AP063	AP- PRoWX D/167	PROW	Footpath (23/017/1)



**Table 1 Indicative 4AP OHL Schedule of PRow, Road and Railway Crossings**

Section	Access Code / DCO Span Reference	Crossing Ref	Crossing Type	Name
D	4AP063 - 4AP064	AP- TX D/170	Track	Track
D	4AP064 - 4AP065	AP- TX D/171	Track	Track
D	4AP064 - 4AP065	AP- PRowX D/173	PRow	Footpath (23/019/2)
D	4AP065 - 4AP066	AP- PRowX D/175	PRow	Footpath (23/020/1)
D	4AP066 - 4AP067	AP- RDX D/178	Road	B5109
D	4AP068 - 4AP069	AP- TX D/182	Track	Track
D	4AP072 - 4AP073	AP- RDX D/190	Road	B5420
E	4AP073 - 4AP074	AP- RDX E/197	Road	Unnamed Road 16
E	4AP075 - 4AP076	AP- PRowX E/203	PRow	Footpath (33/022/1)
E	4AP076 - 4AP077	AP- TX E/204	Track	Track
E	4AP076 - 4AP077	AP- PRowX E/205	PRow	Footpath (33/029/1)
E	4AP077 - 4AP078	AP- RDX E/207	Road	Unnamed Road 17
E	4AP077 - 4AP078	AP- RDX E/209	Road	Unnamed Road 20
E	4AP079 - 4AP080	AP- TX E/213	Track	Track
E	4AP082 - 4AP083	AP- RDX E/217	Road	A55

Table 1 Indicative 4AP OHL Schedule of PRow, Road and Railway Crossings				
Section	Access Code / DCO Span Reference	Crossing Ref	Crossing Type	Name
E	4AP082 - 4AP083	AP- RDX E/219	Road	A5
E	4AP082 - 4AP083	AP- RLX E/223	Railway	Railway
E	4AP084 - 4AP085	AP- RDX E/231	Road	Llanddaniel Road
E	4AP084 - 4AP085	AP- CRX E/232	Cycle Route	National Cycle Route (8)
F	4AP090 - 4AP091	AP- RDX F/243	Road	Fodolydd Lane

## 1.2 4ZA CROSSING SCHEDULE

1.2.1 Table 2 lists the PROW, road and railway crossing by the 4ZA OHL, the locations of these are illustrated on Figure 1.

Table 2 Indicative 4ZA OHL Schedule of PROW, Road and Railway Crossings				
Section	Access Code / DCO Span Reference	Crossing Ref	Crossing Type	Name
A	Wylfa Substation – 4ZA004	ZA - RDX A/1	Road	Substation Road
A	Wylfa Substation – 4ZA004	ZA - RDX A/2	Road	Substation Road
A	4ZA004 – 4ZA005	ZA - RDX A/8	Road	Unnamed Road 23
A	4ZA004 – 4ZA005	ZA - PROW A/9	PROW	Footpath (20/038/1)
A	4ZA006 – 4ZA007	ZA - RDX A/19	Road	A5025
A	4ZA009 – 4ZA010	ZA - PROW A/27	PROW	Footpath (20/032/1)
A	4ZA010 – 4ZA012	ZA - RDX A/30	Road	Fforrd Y Felin
A	4ZA010 – 4ZA012	ZA - PROWX A/36	PROW	Footpath (20/054/1)
A	4ZA012 – 4ZA013	ZA - PROWX A/40	PROW	Footpath (38/015/2)
A	4ZA013 – 4ZA014	ZA - PROWX A/41	PROW	Footpath (38/016/1)
A	4ZA014 – 4ZA015	ZA – TX A/44	Track	Track
A	4ZA014 – 4ZA015	ZA – TX A/46	Track	Track
A	4ZA015 – 4ZA016	ZA – TX A/47	Track	Track

**Table 2 Indicative 4ZA OHL Schedule of PRoW, Road and Railway Crossings**

Section	Access Code / DCO Span Reference	Crossing Ref	Crossing Type	Name
A	4ZA015 – 4ZA016	ZA - RDX A/49	Road	Unnamed Road 3
A	4ZA015 – 4ZA016	ZA – CRX A/50	Cycle Route	National Cycle Route (566)
A	4ZA015 – 4ZA016	ZA – TX A/52	Track	Track
A	4ZA018 – 4ZA019	ZA – TX A/58	Track	Track
A	4ZA019 – 4ZA020	ZA - PRoWX A/59	PROW	Footpath (38/072/1)
A	4ZA021 – 4ZA022	ZA - PRoWX A/65	PROW	Footpath (38/065/4)
A	4ZA022 – 4ZA023	ZA - PRoWX A/68	PROW	Footpath (38/067/2)
A	4ZA023 – 4ZA024	ZA - PRoWX A/69	PROW	Footpath (38/085/1)
B	4ZA026 – 4ZA027	ZA - RDX B/75	Road	Unnamed Road 1
B	4ZA027 – 4ZA028	ZA - RDX B/82	Road	Unnamed Road 4
B	4ZA027 – 4ZA028	ZA - TX B/83	Track	Track
B	4ZA029 – 4ZA030	ZA – RLX B/85	Railway	Disused Railway
B	4ZA030 – 4ZA031	ZA – TX B/86	Track	Track
B	4ZA031 – 4ZA032	ZA – RDX B/91	Road	Unnamed Road 4
B	4ZA031 – 4ZA032	ZA – RDX B/94	Road	Unnamed Road 6

**Table 2 Indicative 4ZA OHL Schedule of PRow, Road and Railway Crossings**

Section	Access Code / DCO Span Reference	Crossing Ref	Crossing Type	Name
B	4ZA032 – 4ZA033	ZA – PRowX B/99	PRow	Footpath (44/023/1)
B	4ZA034 – 4ZA035	ZA – RDX B/102	Road	B5111
B	4ZA034 – 4ZA035	ZA – TX B/104	Track	Track
B	4ZA041 – 4ZA042	ZA – RDX B/110	Road	Unnamed Road 18
C	4ZA042 – 4ZA043	ZA – PRowX C/114	PRow	Footpath (44/056/2)
C	4ZA043 – 4ZA044	ZA – PRowX C/115	PRow	Footpath (44/057/1)
C	4ZA045 – 4ZA046	ZA – PRowX C/118	PRow	Footpath (44/058/2)
C	4ZA046 – 4ZA047	ZA – RDX C/121	Road	Unnamed Road 9
C	4ZA046 – 4ZA047	ZA – CRX C/121	Cycle Route	National Cycle Route (5)

### 1.3 ACCESS CROSSING SCHEDULE

1.3.1 Table 3 lists the PROW, road and railway crossing by the access tracks, the locations of these are illustrated on Figure 1.

Table 3 Indicative Access Track Schedule of PRoW, Road and Railway Crossings				
Section	Access Code / DCO Span Reference	Crossing Ref	Crossing Type	Name
A	NG – A/01	NG-PRoWX A/20	PROW	Footpath (20/031/1)
A	NG – A/03	NG – TX A/24	Track	Track
A	NG – A/06	NG – PRoWX A/27	PROW	Footpath (20/029/1)
A	NG – A/07	NG – PRoWX A/28	PROW	Footpath (20/029/1)
A	NG – A/08	NG –PRoWX A/35	PROW	Footpath (20/032/1)
A	NG – A/13	NG –PRoWX A/42	PROW	Foot Path (20/054/1)
A	NG – A/13	NG –PRoWX A/46	PROW	Footpath (38/015/2)
A	NG – A/13	NG –PRoWX A/47	PROW	Footpath (38/016/1)
A	NG – A/13	NG – TX A/50	Track	Track
A	NG – A/16	NG –PRoWX A/53	PROW	Footpath (38/015/2)
A	NG – A/18	NG – TX A/54	Track	Track
A	NG – A/19	NG – TX A/56	Track	Track
A	NG – A/22	NG –TX A/65	Track	Track
A	NG – A/22	NG –PRoWX A/66	PROW	Foot Path (38/072/1)
A	NG – A/22	NG –PRoWX	PROW	Footpath (38/065/4)

**Table 3 Indicative Access Track Schedule of PRow, Road and Railway Crossings**

Section	Access Code / DCO Span Reference	Crossing Ref	Crossing Type	Name
		A/71		
A	NG – A/22	NG –PRowX A/74	PRow	Footpath (38/067/2)
A	NG – A/22	NG –PRowX A/75	PRow	Footpath (38/085/1)
B	NG – B/05	NG – PRowX B/83	PRow	Footpath (44/031/1)
B	NG – B/05	NG –TX B/84	Track	Track
B	NG – B/10	NG –TX B/88	Track	Track
B	NG – B/10	NG –TX B/90	Railway	Disused Railway
B	NG – B/10	NG –TX B/91	Track	Track
B	NG – B/18	NG – PRowX B/105	PRow	Footpath (44/023/1)
B	NG – B/21	NG –TX B/110	Track	Track
B	NG – B/21	NG –TX B/112	Track	Track
B	NG – B/21	NG –PRowX A/114	PRow	Footpath (44/051/1)
B	NG – B/27	NG –TX B/118	Track	Track
C	NG – B/29	NG –PRowX C/125	PRow	Footpath (44/056/2)
C	NG – B/29	NG –PRowX C/127	PRow	Footpath (44/057/1)
C	NG – B/29	NG –PRowX C/132	PRow	Footpath (44/058/2)
C	NG – C/04	NG –TX C/137	Track	Track
C	NG – C/04	NG – TX C/142	Track	Track
C	NG – C/04	NG – TX	Track	Track

**Table 3 Indicative Access Track Schedule of PRow, Road and Railway Crossings**

Section	Access Code / DCO Span Reference	Crossing Ref	Crossing Type	Name
		C/145		
C	NG – C/08	NG – TX C/150	Track	Track
C	NG – C/08	NG – TX C/153	Track	Track
C	NG – C/11	NG – TX C/162	Track	Track
C	NG – C/11	NG –PRowX C/163	PRow	Footpath (23/030/1)
C	NG – C/11	NG –PRowX C/164	PRow	Footpath (23/030/2)
C	NG – C/16	NG – TX C/175	Track	Track
C	NG – C/17	NG –PRowX C/179	PRow	Footpath (23/061/1)
D	NG – C/17	NG –PRowX C/181	PRow	Footpath (23/017/1)
D	NG – C/17	NG – TX C/182	Track	Single Track
D	NG – C/17	NG – TX C/184	Track	Single Track
D	NG – C/17	NG – TX C/185	Track	Single Track
D	NG – C/17	NG –PRowX C/187	PRow	Footpath (23/019/2)
D	NG – C/17	NG –PRowX C/188	PRow	Footpath (23/020/1)
D	NG – D/03	NG-TX D/199	Track	Track
D	NG – D/09	NG – TX	Track	Single Track



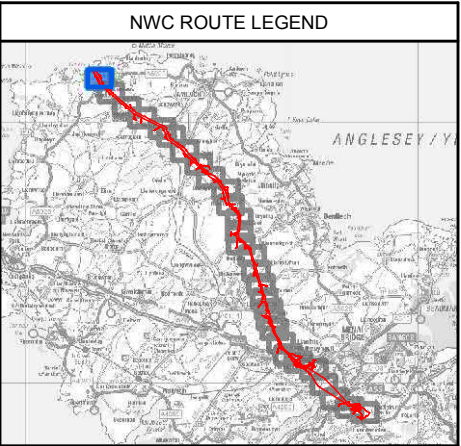
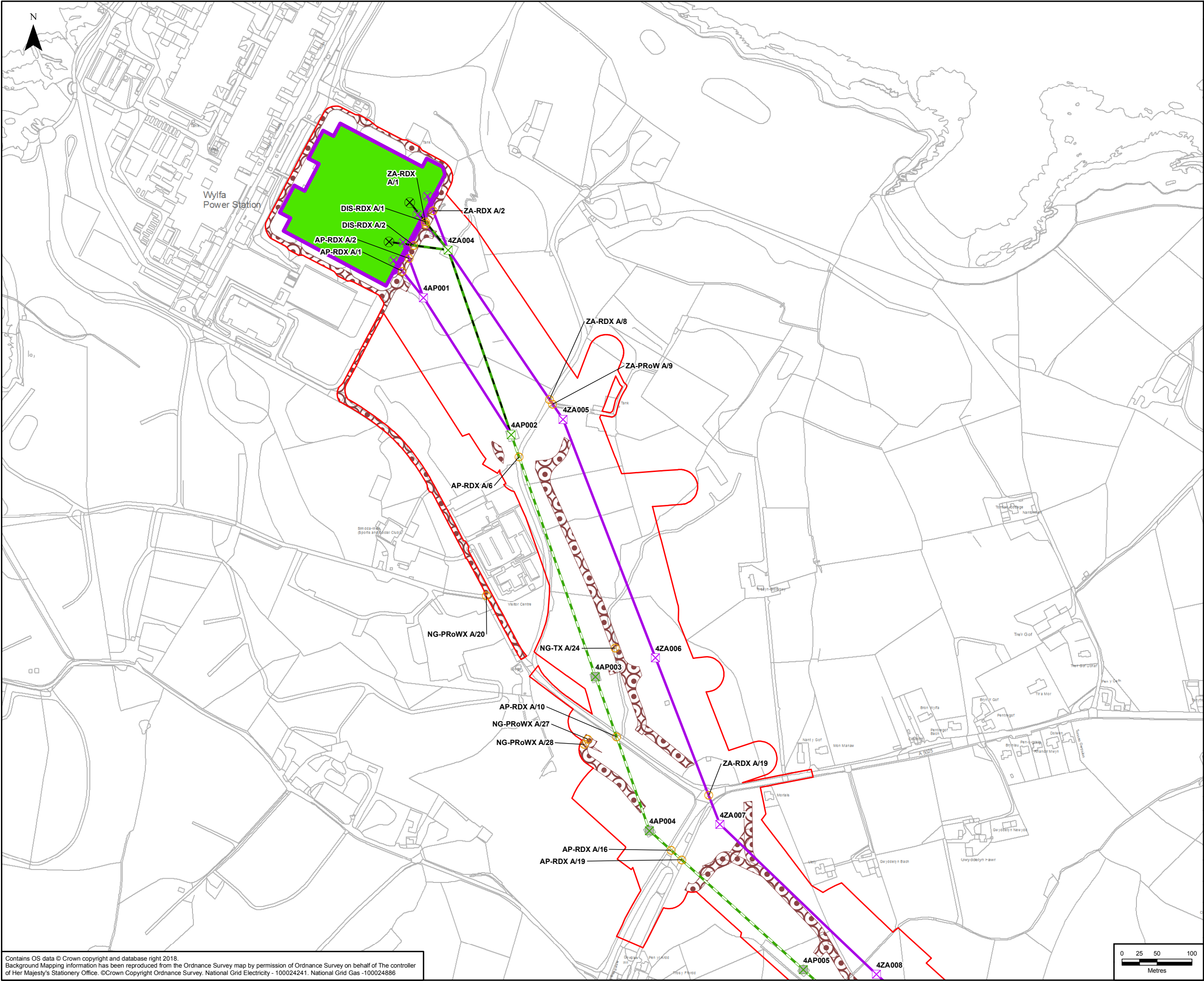
**Table 3 Indicative Access Track Schedule of PRow, Road and Railway Crossings**

Section	Access Code / DCO Span Reference	Crossing Ref	Crossing Type	Name
		D/212		
E	NG – E/03	NG –PRowX E/217	PRow	Footpath (33/022/1)
E	NG – E/03	NG – TX E/218	Track	Track
E	NG – E/03	NG –PRowX E/219	PRow	Footpath (33/029/1)
E	NG – E/07	NG – TX E/226	Track	Track
E	NG – E/07	NG – TX E/230	Track	Track
E	NG – E/08	NG – TX E/233	Track	Track
E	NG – E/12	NG – TX E/240	Track	Track
F	NG – F/05	NG - RDX F/251	Road	Fodolydd Lane
F	NG – F/05	NG - RDX F/253	Road	Unnamed 25
F	NG – F/05	NG - RDX F/260	Road	Unnamed 24
F	NG – F/05	NG – TX F/267	Track	Track
F	NG – F/05	NG – TX F/269	Track	Track
F	NG – F/05	NG – TX F/271	Track	Track
F	NG – F/05	NG – TX F/276	Track	Track

*Page Intentionally Blank*

## 2 Figure 1

*Page Intentionally Blank*



**LEGEND**

- ORDER LIMITS
- SECTION CUTLINES
- PUBLIC RIGHTS OF WAY, ROAD AND RAIL CROSSING
- NEW GANTRY (FULL LINE TENSION)
- NEW GANTRY
- GANTRY TO BE REMOVED
- NEW LATTICE PYLON
- NEW LOW HEIGHT LATTICE PYLON
- EXISTING LATTICE PYLON TO BE REMOVED
- EXISTING LATTICE PYLON TO BE MODIFIED
- EXISTING LATTICE PYLON NOT AFFECTED
- NEW OVERHEAD LINE
- EXISTING OVERHEAD LINE TO BE REMOVED
- EXISTING OVERHEAD LINE TO BE MODIFIED
- EXISTING OVERHEAD LINE NOT AFFECTED
- ACCESS - NATIONAL GRID
- AREA WITHIN WHICH TUNNEL HEAD HOUSE AND CABLE SEALING END COMPOUND WILL BE LOCATED
- PROPOSED SUBSTATION EXTENSION FOOTPRINT
- EXISTING 132KV OUTDOOR SUBSTATION
- EXISTING NATIONAL GRID 400KV SUBSTATION FOOTPRINT

A	28/06/2018	ENVIRONMENTAL STATEMENT	JB	JF	CC
Rev	Date	Description	GIS	Chk	App

**nationalgrid**

Scheme: NORTH WALES CONNECTION PROJECT

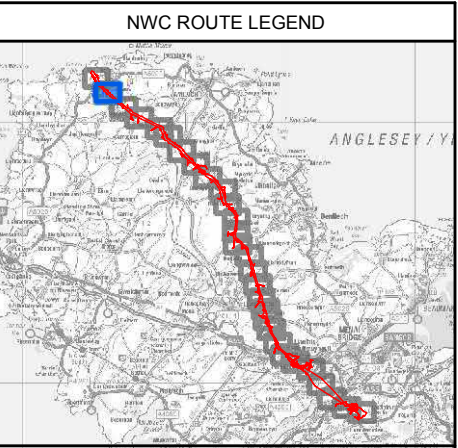
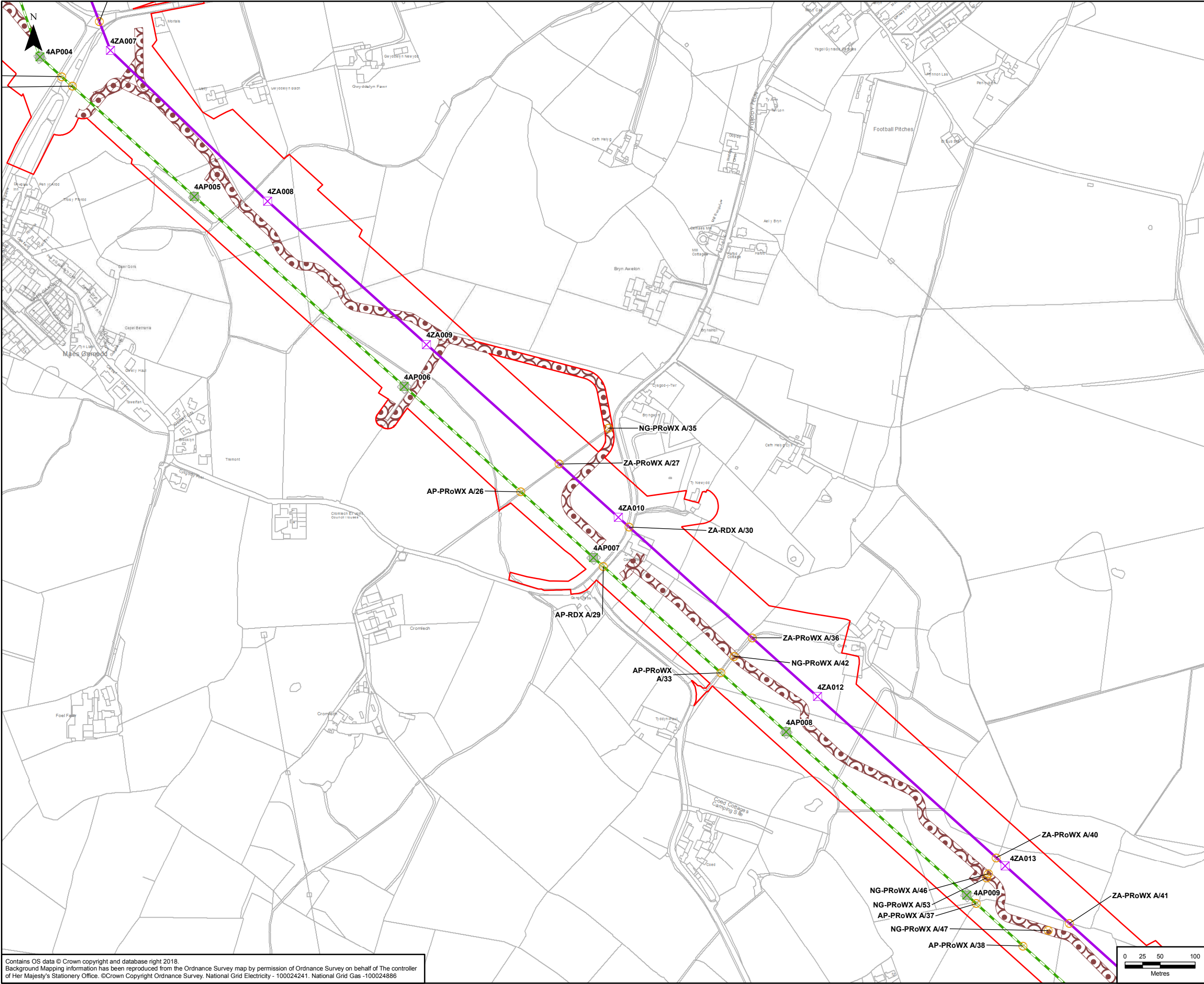
Document Number: 5.3.2.3

Document Title: FIGURE 1  
PUBLIC RIGHTS OF WAY, ROAD AND RAIL  
CROSSING SCHEDULE  
SECTION A

Creator:	Date:	Checker:	Date:	Approver:	Date:
JB	28/06/2018	JF	28/06/2018	CC	28/06/2018
Document Type:	Scale:	Format:	Sheets:	Rev:	
FIGURE	1:5,000	A3	1 of 29	A	

Contains OS data © Crown copyright and database right 2018.  
Background Mapping information has been reproduced from the Ordnance Survey map by permission of Ordnance Survey on behalf of The controller of Her Majesty's Stationery Office. ©Crown Copyright Ordnance Survey, National Grid Electricity - 100024241, National Grid Gas - 100024886





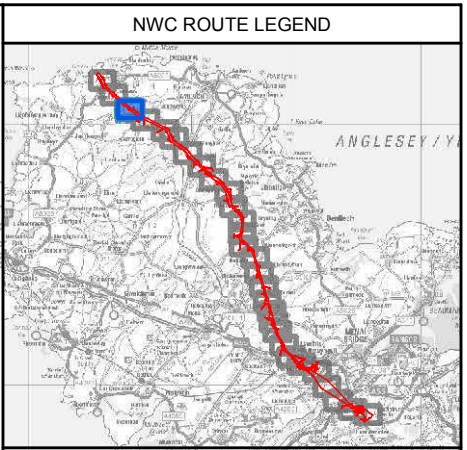
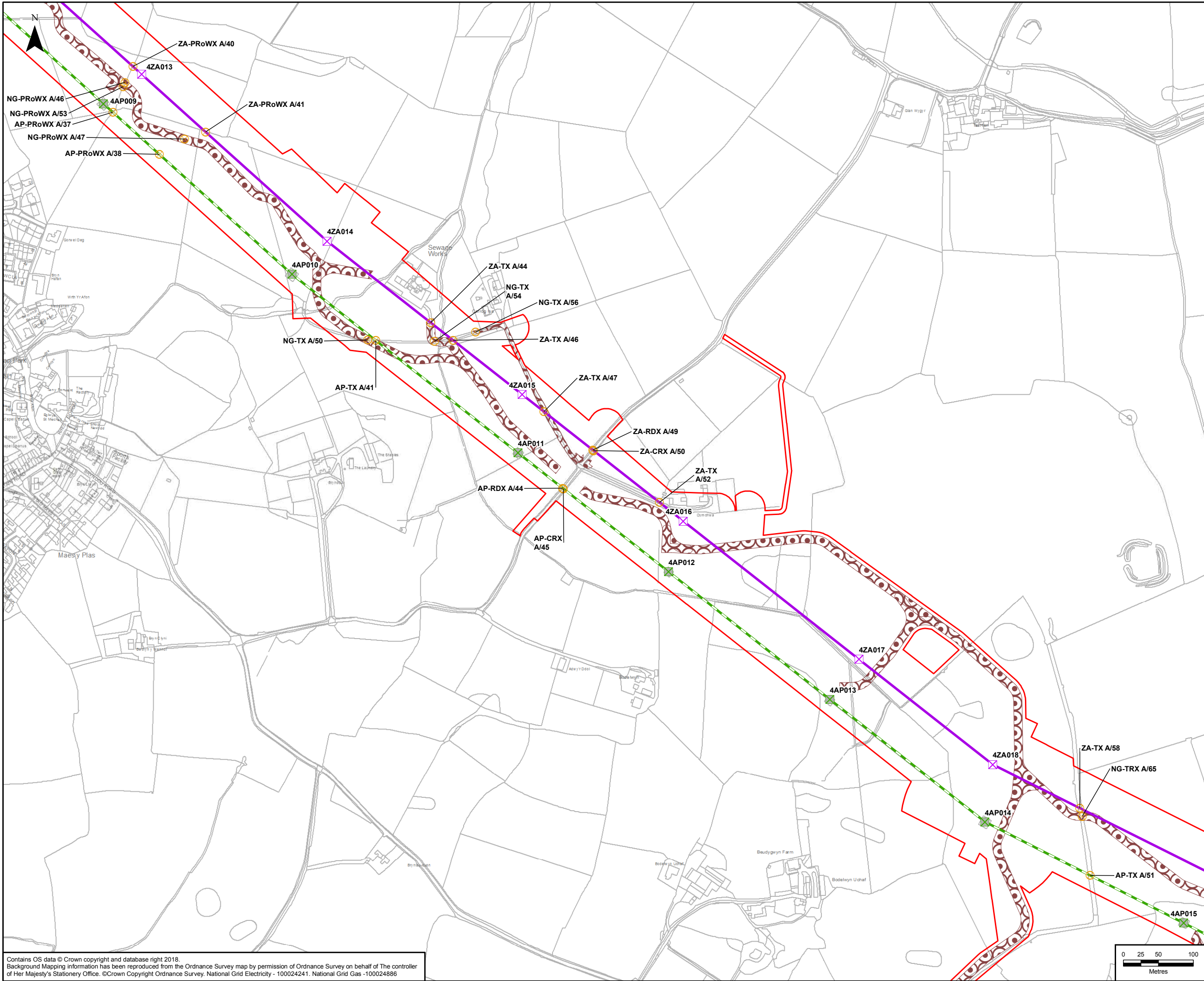
- LEGEND**
- ORDER LIMITS
  - SECTION CUTLINES
  - PUBLIC RIGHTS OF WAY, ROAD AND RAIL CROSSING
  - NEW GANTRY (FULL LINE TENSION)
  - NEW GANTRY
  - GANTRY TO BE REMOVED
  - NEW LATTICE PYLON
  - NEW LOW HEIGHT LATTICE PYLON
  - EXISTING LATTICE PYLON TO BE REMOVED
  - EXISTING LATTICE PYLON TO BE MODIFIED
  - EXISTING LATTICE PYLON NOT AFFECTED
  - NEW OVERHEAD LINE
  - EXISTING OVERHEAD LINE TO BE REMOVED
  - EXISTING OVERHEAD LINE TO BE MODIFIED
  - EXISTING OVERHEAD LINE NOT AFFECTED
  - ACCESS - NATIONAL GRID
  - AREA WITHIN WHICH TUNNEL HEAD HOUSE AND CABLE SEALING END COMPOUND WILL BE LOCATED
  - PROPOSED SUBSTATION EXTENSION FOOTPRINT
  - EXISTING 132KV OUTDOOR SUBSTATION
  - EXISTING NATIONAL GRID 400KV SUBSTATION FOOTPRINT

A	28/06/2018	ENVIRONMENTAL STATEMENT	JB	JF	CC
Rev	Date	Description	GIS	Chk	App

Scheme: NORTH WALES CONNECTION PROJECT					
Document Number: 5.3.2.3					
Document Title: FIGURE 1 PUBLIC RIGHTS OF WAY, ROAD AND RAIL CROSSING SCHEDULE SECTION A					
Creator: JB	Date: 28/06/2018	Checker: JF	Date: 28/06/2018	Approver: CC	Date: 28/06/2018
Document Type: FIGURE	Scale: 1:5,000	Format: A3	Sheets: 2 of 29	Rev: A	

Contains OS data © Crown copyright and database right 2018.  
Background Mapping information has been reproduced from the Ordnance Survey map by permission of Ordnance Survey on behalf of The controller of Her Majesty's Stationery Office. ©Crown Copyright Ordnance Survey. National Grid Electricity - 100024241. National Grid Gas -100024886






**LEGEND**

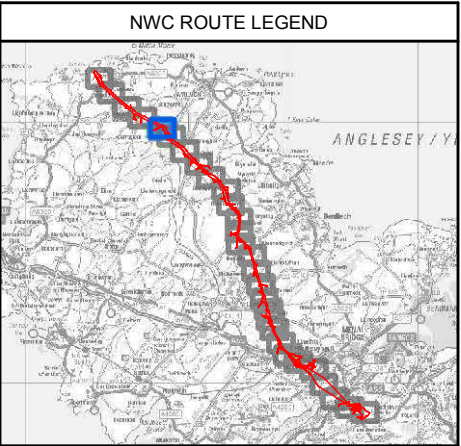
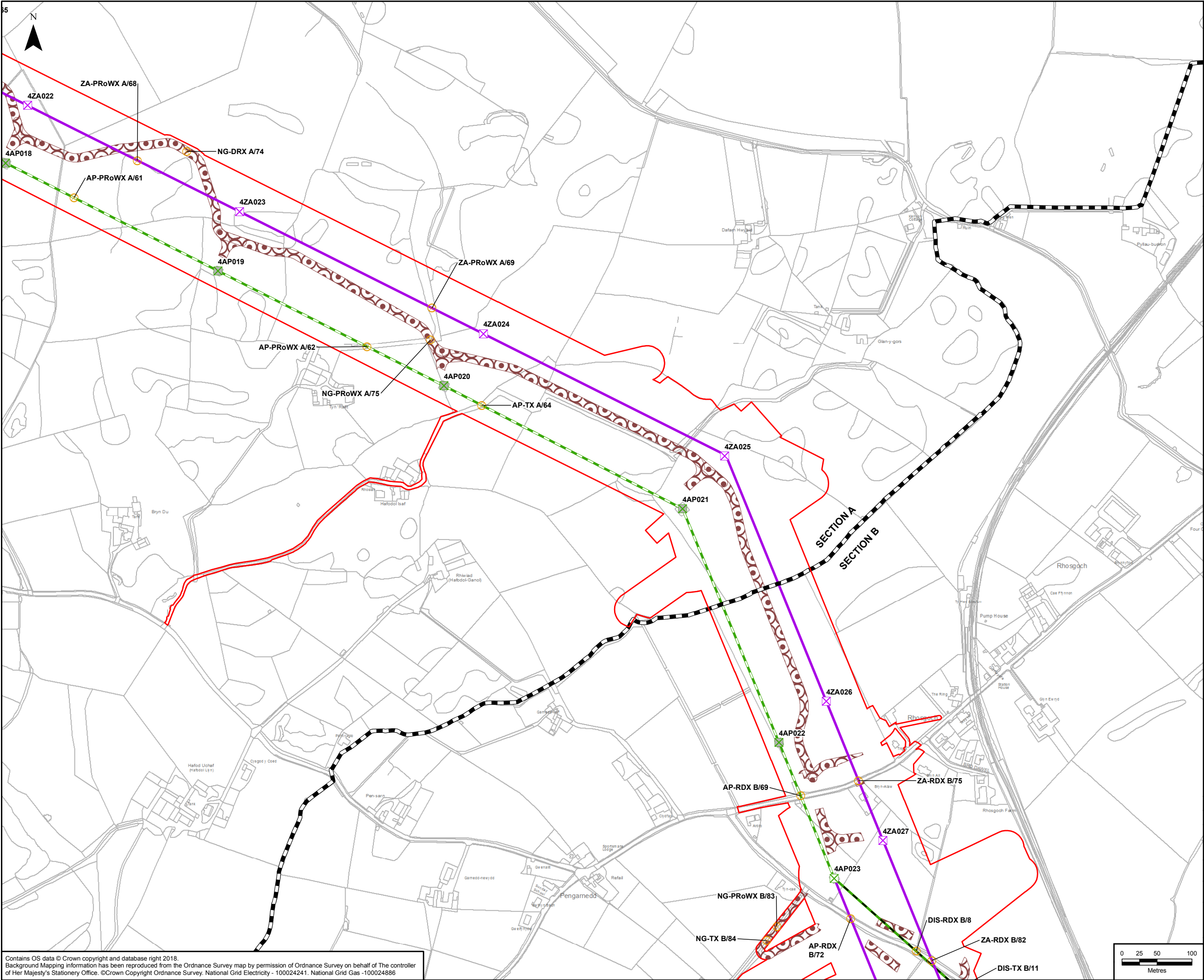
- ORDER LIMITS
- SECTION CUTLINES
- PUBLIC RIGHTS OF WAY, ROAD AND RAIL CROSSING
- NEW GANTRY (FULL LINE TENSION)
- NEW GANTRY
- GANTRY TO BE REMOVED
- NEW LATTICE PYLON
- NEW LOW HEIGHT LATTICE PYLON
- EXISTING LATTICE PYLON TO BE REMOVED
- EXISTING LATTICE PYLON TO BE MODIFIED
- EXISTING LATTICE PYLON NOT AFFECTED
- NEW OVERHEAD LINE
- EXISTING OVERHEAD LINE TO BE REMOVED
- EXISTING OVERHEAD LINE TO BE MODIFIED
- EXISTING OVERHEAD LINE NOT AFFECTED
- ACCESS - NATIONAL GRID
- AREA WITHIN WHICH TUNNEL HEAD HOUSE AND CABLE SEALING END COMPOUND WILL BE LOCATED
- PROPOSED SUBSTATION EXTENSION FOOTPRINT
- EXISTING 132KV OUTDOOR SUBSTATION
- EXISTING NATIONAL GRID 400KV SUBSTATION FOOTPRINT

A	28/06/2018	ENVIRONMENTAL STATEMENT	JB	JF	CC
Rev	Date	Description	GIS	Chk	App
nationalgrid					
Scheme: NORTH WALES CONNECTION PROJECT					
Document Number: 5.3.2.3					
Document Title: FIGURE 1 PUBLIC RIGHTS OF WAY, ROAD AND RAIL CROSSING SCHEDULE SECTION A					
Creator: JB	Date: 28/06/2018	Checker: JF	Date: 28/06/2018	Approver: CC	Date: 28/06/2018
Document Type: FIGURE	Scale: 1:5,000	Format: A3	Sheets: 3 of 29	Rev: A	

Contains OS data © Crown copyright and database right 2018.  
Background Mapping information has been reproduced from the Ordnance Survey map by permission of Ordnance Survey on behalf of The controller of Her Majesty's Stationery Office. ©Crown Copyright Ordnance Survey, National Grid Electricity - 100024241. National Grid Gas - 100024886







**LEGEND**

- ORDER LIMITS
- SECTION CUTLINES
- PUBLIC RIGHTS OF WAY, ROAD AND RAIL CROSSING
- NEW GANTRY (FULL LINE TENSION)
- NEW GANTRY
- GANTRY TO BE REMOVED
- NEW LATTICE PYLON
- NEW LOW HEIGHT LATTICE PYLON
- EXISTING LATTICE PYLON TO BE REMOVED
- EXISTING LATTICE PYLON TO BE MODIFIED
- EXISTING LATTICE PYLON NOT AFFECTED
- NEW OVERHEAD LINE
- EXISTING OVERHEAD LINE TO BE REMOVED
- EXISTING OVERHEAD LINE TO BE MODIFIED
- EXISTING OVERHEAD LINE NOT AFFECTED
- ACCESS - NATIONAL GRID
- AREA WITHIN WHICH TUNNEL HEAD HOUSE AND CABLE SEALING END COMPOUND WILL BE LOCATED
- PROPOSED SUBSTATION EXTENSION FOOTPRINT
- EXISTING 132KV OUTDOOR SUBSTATION
- EXISTING NATIONAL GRID 400KV SUBSTATION FOOTPRINT

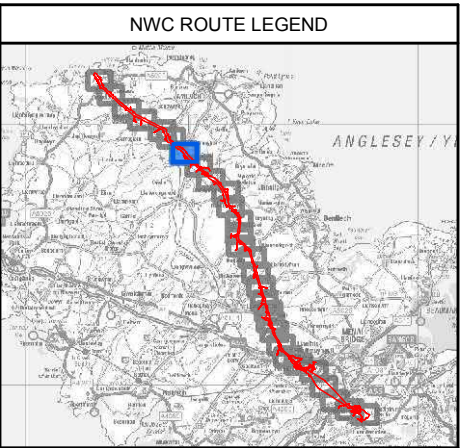
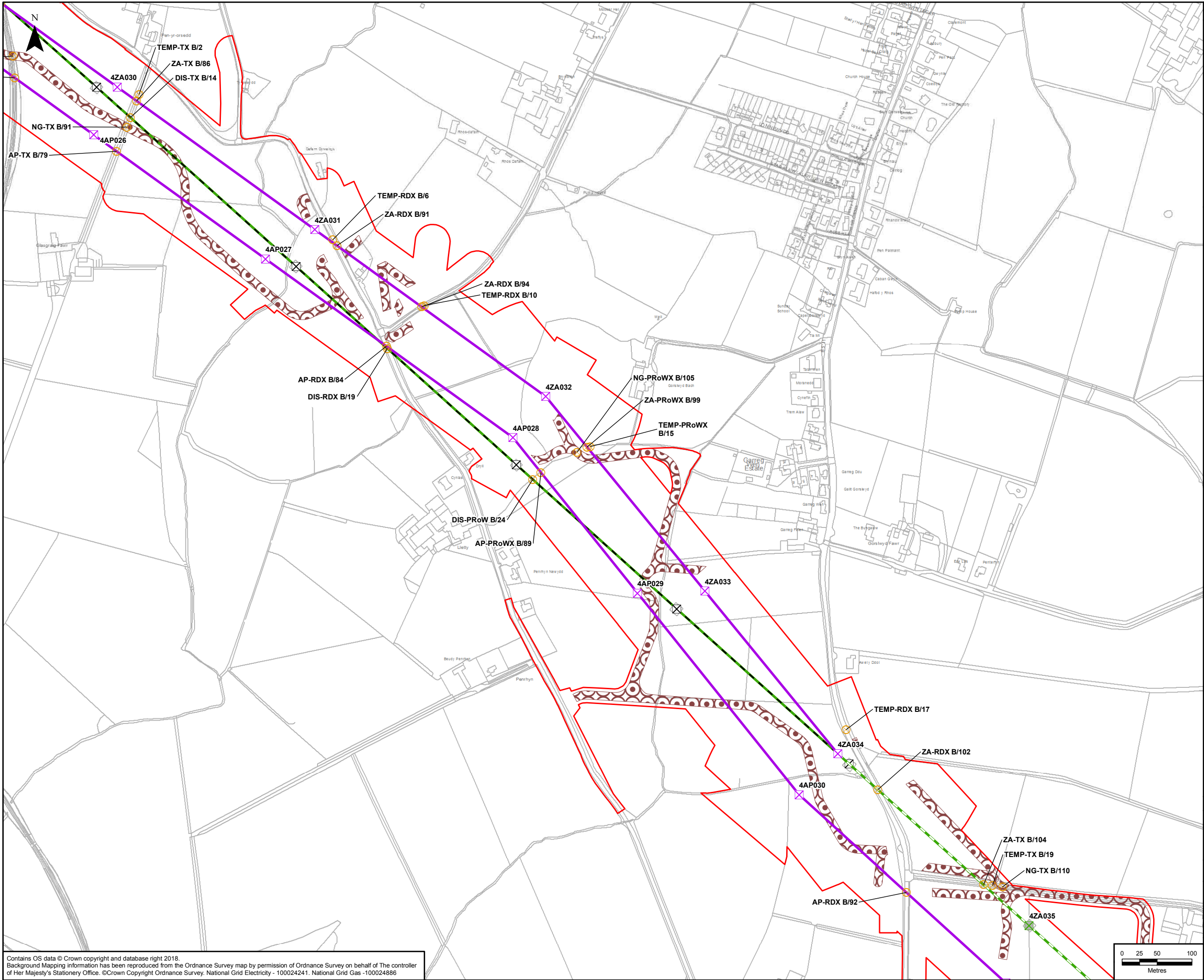
A	28/06/2018	ENVIRONMENTAL STATEMENT	JB	JF	CC
Rev	Date	Description	GIS	Chk	App
nationalgrid					
Scheme: NORTH WALES CONNECTION PROJECT					
Document Number: 5.3.2.3					
Document Title: FIGURE 1 PUBLIC RIGHTS OF WAY, ROAD AND RAIL CROSSING SCHEDULE SECTION A					
Creator: JB	Date: 28/06/2018	Checker: JF	Date: 28/06/2018	Approver: CC	Date: 28/06/2018
Document Type: FIGURE	Scale: 1:5,000	Format: A3	Sheets: 5 of 29	Rev: A	

Contains OS data © Crown copyright and database right 2018.  
Background Mapping information has been reproduced from the Ordnance Survey map by permission of Ordnance Survey on behalf of The controller of Her Majesty's Stationery Office. ©Crown Copyright Ordnance Survey. National Grid Electricity - 100024241. National Grid Gas - 100024886









- LEGEND**
- ORDER LIMITS
  - SECTION CUTLINES
  - PUBLIC RIGHTS OF WAY, ROAD AND RAIL CROSSING
  - NEW GANTRY (FULL LINE TENSION)
  - NEW GANTRY
  - GANTRY TO BE REMOVED
  - NEW LATTICE PYLON
  - NEW LOW HEIGHT LATTICE PYLON
  - EXISTING LATTICE PYLON TO BE REMOVED
  - EXISTING LATTICE PYLON TO BE MODIFIED
  - EXISTING LATTICE PYLON NOT AFFECTED
  - NEW OVERHEAD LINE
  - EXISTING OVERHEAD LINE TO BE REMOVED
  - EXISTING OVERHEAD LINE TO BE MODIFIED
  - EXISTING OVERHEAD LINE NOT AFFECTED
  - ACCESS - NATIONAL GRID
  - AREA WITHIN WHICH TUNNEL HEAD HOUSE AND CABLE SEALING END COMPOUND WILL BE LOCATED
  - PROPOSED SUBSTATION EXTENSION FOOTPRINT
  - EXISTING 132KV OUTDOOR SUBSTATION
  - EXISTING NATIONAL GRID 400KV SUBSTATION FOOTPRINT

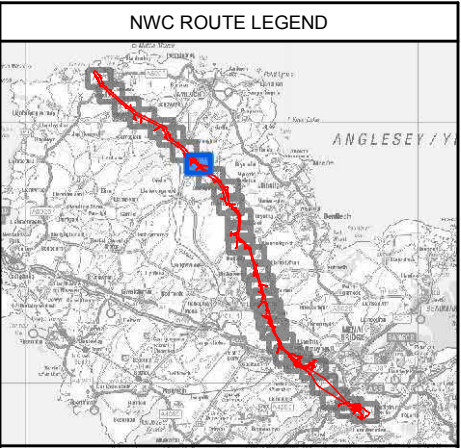
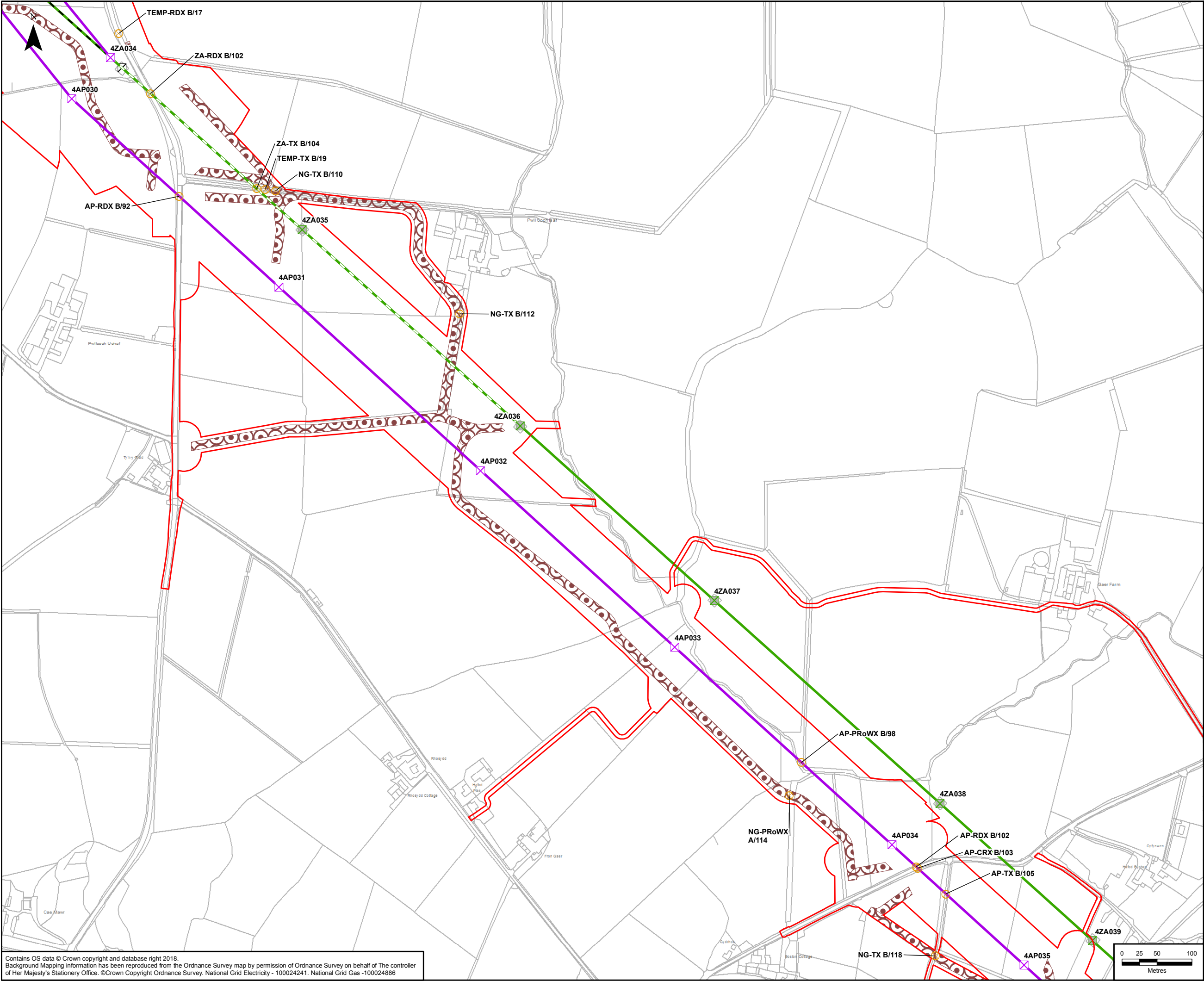
A	28/06/2018	ENVIRONMENTAL STATEMENT	JB	JF	CC
Rev	Date	Description	GIS	Chk	App

Scheme: NORTH WALES CONNECTION PROJECT					
Document Number: 5.3.2.3					
Document Title: FIGURE 1 PUBLIC RIGHTS OF WAY, ROAD AND RAIL CROSSING SCHEDULE SECTION B					
Creator:	Date:	Checker:	Date:	Approver:	Date:
JB	28/06/2018	JF	28/06/2018	CC	28/06/2018
Document Type:	Scale:	Format:	Sheets:	Rev:	
FIGURE	1:5,000	A3	7 of 29	A	

Contains OS data © Crown copyright and database right 2018.  
Background Mapping information has been reproduced from the Ordnance Survey map by permission of Ordnance Survey on behalf of The controller of Her Majesty's Stationery Office. ©Crown Copyright Ordnance Survey, National Grid Electricity - 100024241, National Grid Gas - 100024886

Document Path: F:\Proposals\3512North Wales Connection - NG\GIS\02 Maps\All Disciplines\_ES Figs\_DCO 2018\APPENDIX\ALL\_1\_APP\_3-3\_PROW\_ROAD\_RAIL\_PS\_20180628\_JB.mxd





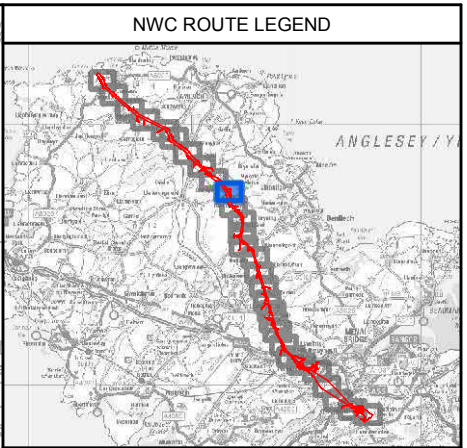
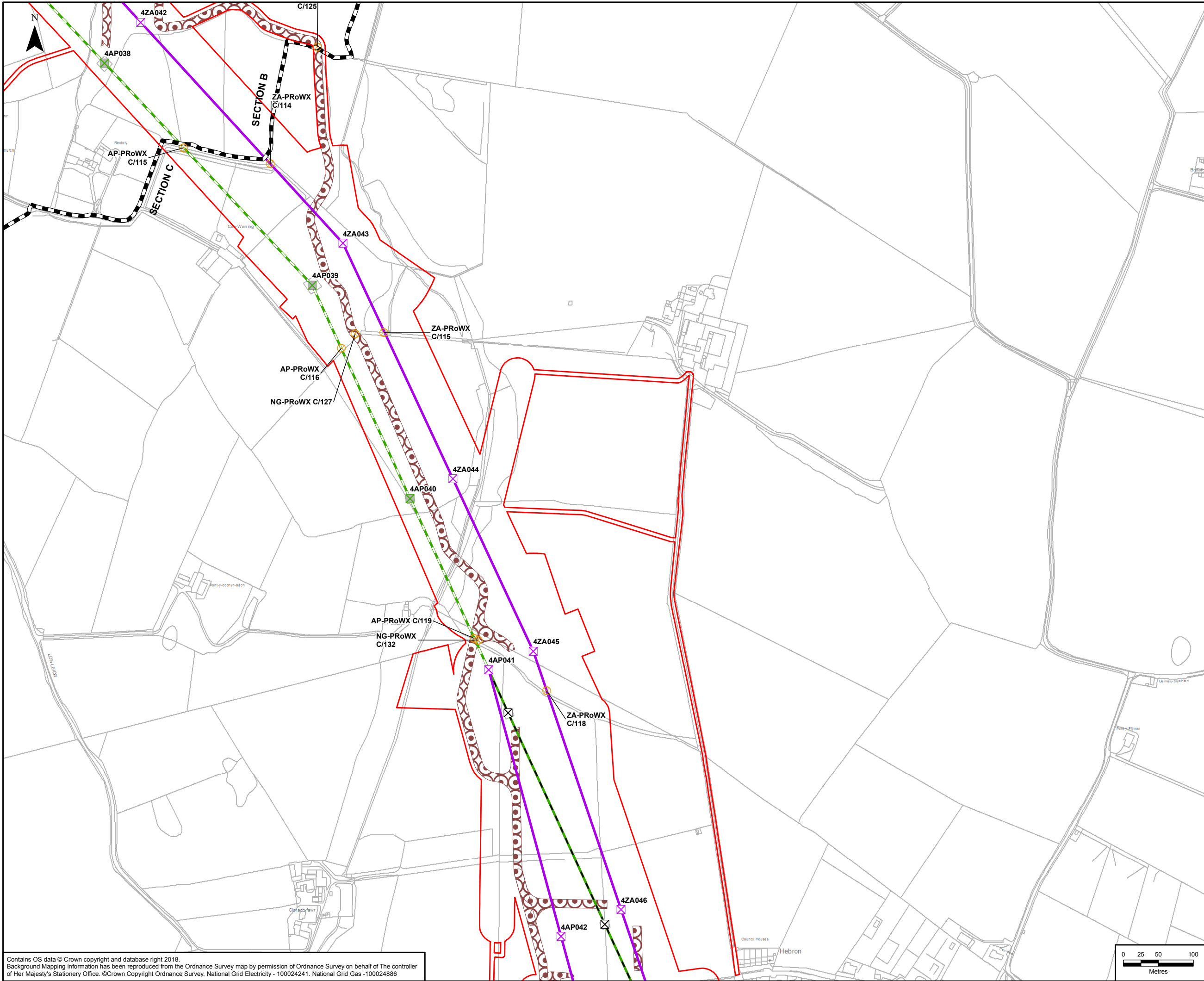
NWC ROUTE LEGEND					
LEGEND					
	ORDER LIMITS				
	SECTION CUTLINES				
	PUBLIC RIGHTS OF WAY, ROAD AND RAIL CROSSING				
	NEW GANTRY (FULL LINE TENSION)				
	NEW GANTRY				
	GANTRY TO BE REMOVED				
	NEW LATTICE PYLON				
	NEW LOW HEIGHT LATTICE PYLON				
	EXISTING LATTICE PYLON TO BE REMOVED				
	EXISTING LATTICE PYLON TO BE MODIFIED				
	EXISTING LATTICE PYLON NOT AFFECTED				
	NEW OVERHEAD LINE				
	EXISTING OVERHEAD LINE TO BE REMOVED				
	EXISTING OVERHEAD LINE TO BE MODIFIED				
	EXISTING OVERHEAD LINE NOT AFFECTED				
	ACCESS - NATIONAL GRID				
	AREA WITHIN WHICH TUNNEL HEAD HOUSE AND CABLE SEALING END COMPOUND WILL BE LOCATED				
	PROPOSED SUBSTATION EXTENSION FOOTPRINT				
	EXISTING 132KV OUTDOOR SUBSTATION				
	EXISTING NATIONAL GRID 400KV SUBSTATION FOOTPRINT				

A	28/06/2018	ENVIRONMENTAL STATEMENT	JB	JF	CC
Rev	Date	Description	GIS	Chk	App
Scheme: NORTH WALES CONNECTION PROJECT					
Document Number: 5.3.2.3					
Document Title: FIGURE 1 PUBLIC RIGHTS OF WAY, ROAD AND RAIL CROSSING SCHEDULE SECTION B					
Creator: JB	Date: 28/06/2018	Checker: JF	Date: 28/06/2018	Approver: CC	Date: 28/06/2018
Document Type: FIGURE	Scale: 1:5,000	Format: A3	Sheets: 8 of 29	Rev: A	

Contains OS data © Crown copyright and database right 2018.  
Background Mapping information has been reproduced from the Ordnance Survey map by permission of Ordnance Survey on behalf of The controller of Her Majesty's Stationery Office. ©Crown Copyright Ordnance Survey. National Grid Electricity - 100024241. National Grid Gas -100024886







**LEGEND**

- ORDER LIMITS
- SECTION CUTLINES
- PUBLIC RIGHTS OF WAY, ROAD AND RAIL CROSSING
- NEW GANTRY (FULL LINE TENSION)
- NEW GANTRY
- GANTRY TO BE REMOVED
- NEW LATTICE PYLON
- NEW LOW HEIGHT LATTICE PYLON
- EXISTING LATTICE PYLON TO BE REMOVED
- EXISTING LATTICE PYLON TO BE MODIFIED
- EXISTING LATTICE PYLON NOT AFFECTED
- NEW OVERHEAD LINE
- EXISTING OVERHEAD LINE TO BE REMOVED
- EXISTING OVERHEAD LINE TO BE MODIFIED
- EXISTING OVERHEAD LINE NOT AFFECTED
- ACCESS - NATIONAL GRID
- AREA WITHIN WHICH TUNNEL HEAD HOUSE AND CABLE SEALING END COMPOUND WILL BE LOCATED
- PROPOSED SUBSTATION EXTENSION FOOTPRINT
- EXISTING 132KV OUTDOOR SUBSTATION
- EXISTING NATIONAL GRID 400KV SUBSTATION FOOTPRINT

A	28/06/2018	ENVIRONMENTAL STATEMENT	JB	JF	CC
Rev	Date	Description	GIS	Chk	App

**nationalgrid**

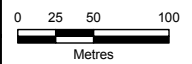
Scheme: NORTH WALES CONNECTION PROJECT

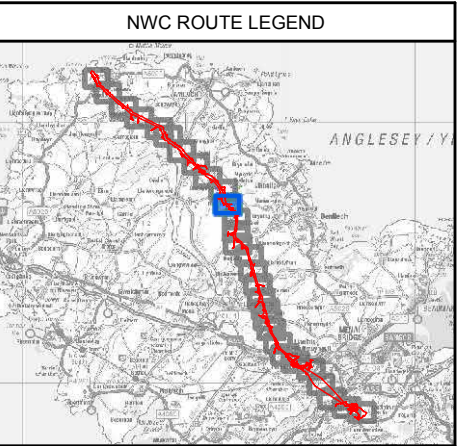
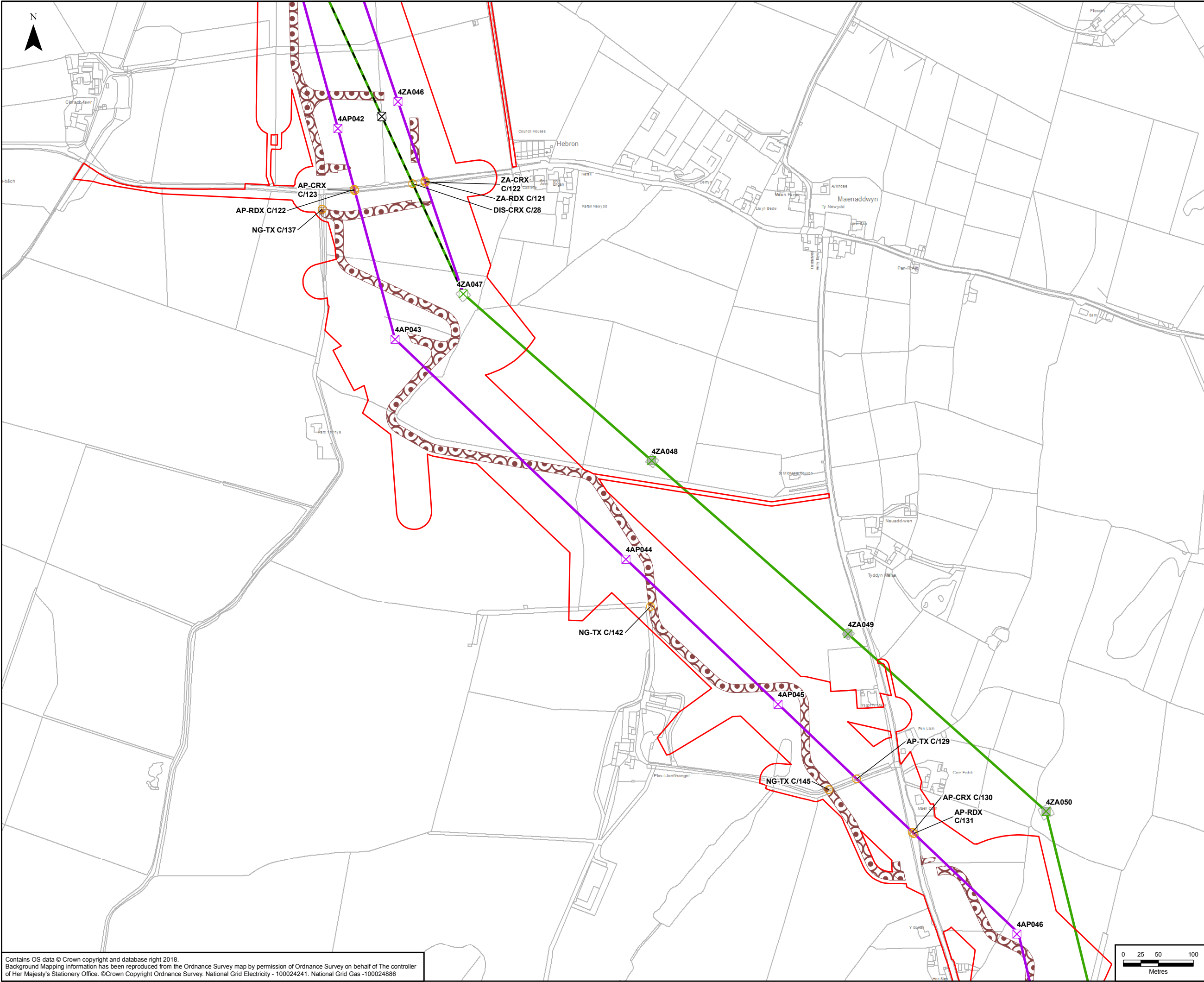
Document Number: 5.3.2.3

Document Title: FIGURE 1  
PUBLIC RIGHTS OF WAY, ROAD AND RAIL  
CROSSING SCHEDULE  
SECTION C

Creator: JB	Date: 28/06/2018	Checker: JF	Date: 28/06/2018	Approver: CC	Date: 28/06/2018
Document Type: FIGURE	Scale: 1:5,000	Format: A3	Sheets: 10 of 29	Rev: A	

Contains OS data © Crown copyright and database right 2018.  
Background Mapping information has been reproduced from the Ordnance Survey map by permission of Ordnance Survey on behalf of The controller of Her Majesty's Stationery Office. ©Crown Copyright Ordnance Survey, National Grid Electricity - 100024241, National Grid Gas -100024886





- LEGEND**
- ORDER LIMITS
  - SECTION CUTLINES
  - PUBLIC RIGHTS OF WAY, ROAD AND RAIL CROSSING
  - NEW GANTRY (FULL LINE TENSION)
  - NEW GANTRY
  - GANTRY TO BE REMOVED
  - NEW LATTICE PYLON
  - NEW LOW HEIGHT LATTICE PYLON
  - EXISTING LATTICE PYLON TO BE REMOVED
  - EXISTING LATTICE PYLON TO BE MODIFIED
  - EXISTING LATTICE PYLON NOT AFFECTED
  - NEW OVERHEAD LINE
  - EXISTING OVERHEAD LINE TO BE REMOVED
  - EXISTING OVERHEAD LINE TO BE MODIFIED
  - EXISTING OVERHEAD LINE NOT AFFECTED
  - ACCESS - NATIONAL GRID
  - AREA WITHIN WHICH TUNNEL HEAD HOUSE AND CABLE SEALING END COMPOUND WILL BE LOCATED
  - PROPOSED SUBSTATION EXTENSION FOOTPRINT
  - EXISTING 132KV OUTDOOR SUBSTATION
  - EXISTING NATIONAL GRID 400KV SUBSTATION FOOTPRINT

A	28/06/2018	ENVIRONMENTAL STATEMENT	JB	JF	CC
Rev	Date	Description	GIS	Chk	App

**nationalgrid**

Scheme: NORTH WALES CONNECTION PROJECT

Document Number: 5.3.2.3

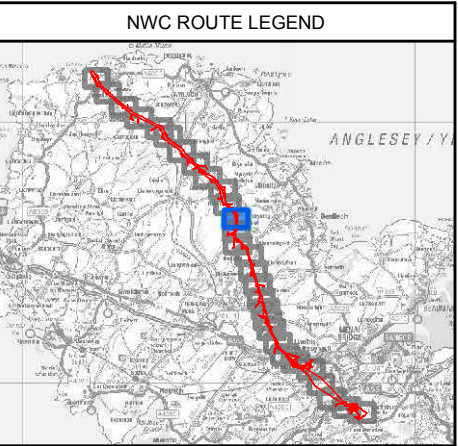
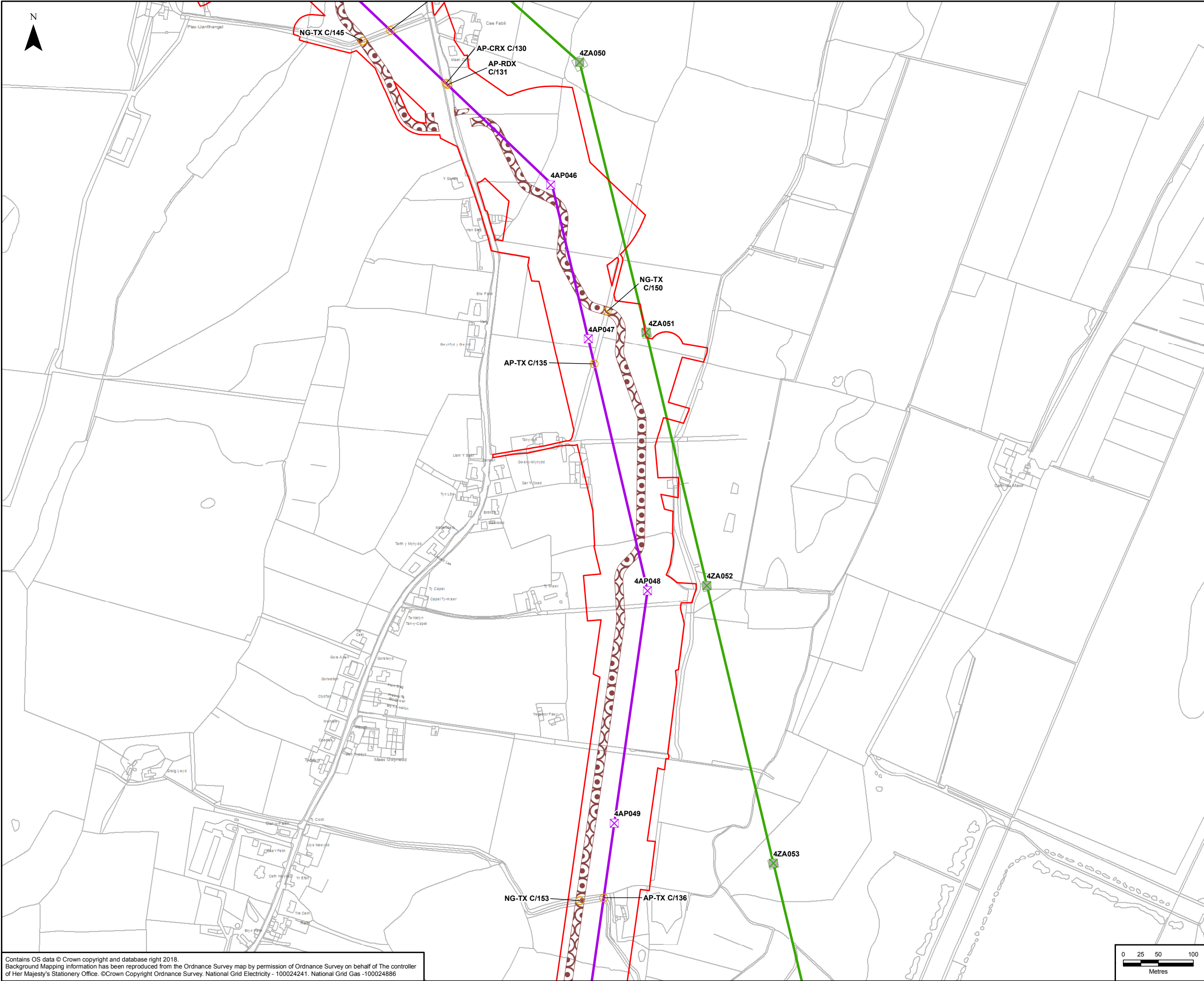
Document Title: FIGURE 1  
PUBLIC RIGHTS OF WAY, ROAD AND RAIL  
CROSSING SCHEDULE  
SECTION C

Creator: JB	Date: 28/06/2018	Checker: JF	Date: 28/06/2018	Approver: CC	Date: 28/06/2018
Document Type: FIGURE	Scale: 1:5,000	Format: A3	Sheets: 11 of 29	Rev: A	

Contains OS data © Crown copyright and database right 2018.  
Background Mapping information has been reproduced from the Ordnance Survey map by permission of Ordnance Survey on behalf of The controller of Her Majesty's Stationery Office. ©Crown Copyright Ordnance Survey. National Grid Electricity - 100024241. National Grid Gas -100024886

Document Path: F:\Proposals\3512North Wales Connection - NG\GIS\02 Maps\All Disciplines\ES Figs\_DCO 2018\APPENDIX\ALL\_1\_APP\_3-3\_PROW\_ROAD\_RAIL\_PS\_20180628\_JB.mxd





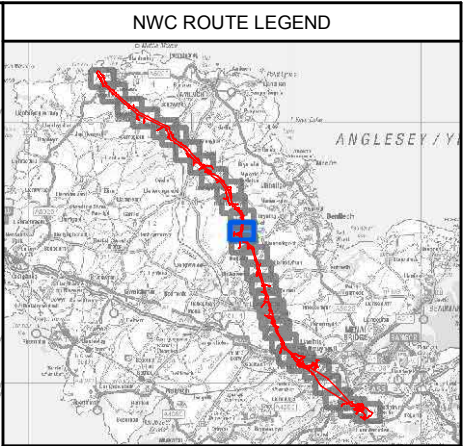
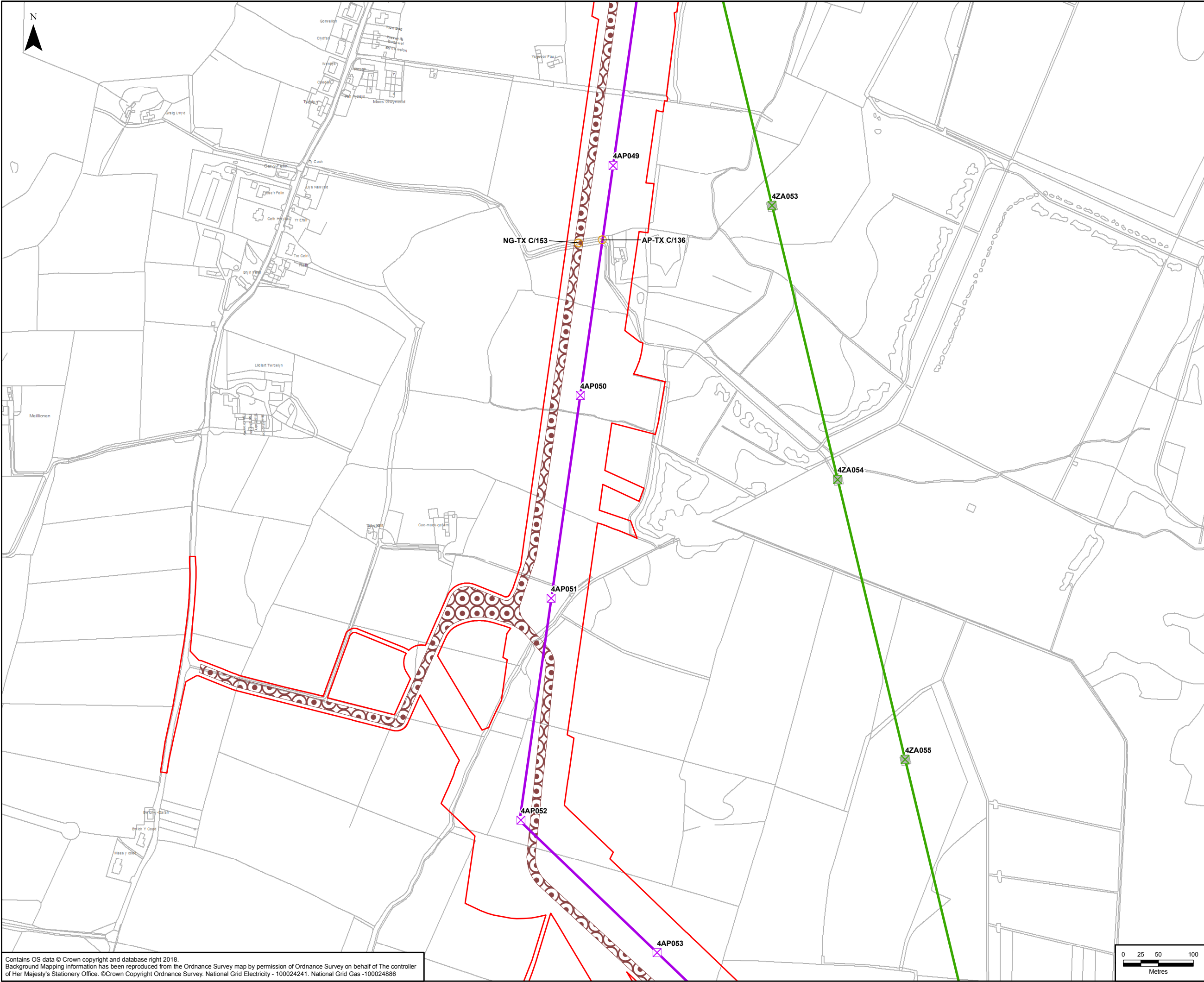
**LEGEND**

- ORDER LIMITS
- SECTION CUTLINES
- PUBLIC RIGHTS OF WAY, ROAD AND RAIL CROSSING
- NEW GANTRY (FULL LINE TENSION)
- NEW GANTRY
- GANTRY TO BE REMOVED
- NEW LATTICE PYLON
- NEW LOW HEIGHT LATTICE PYLON
- EXISTING LATTICE PYLON TO BE REMOVED
- EXISTING LATTICE PYLON TO BE MODIFIED
- EXISTING LATTICE PYLON NOT AFFECTED
- NEW OVERHEAD LINE
- EXISTING OVERHEAD LINE TO BE REMOVED
- EXISTING OVERHEAD LINE TO BE MODIFIED
- EXISTING OVERHEAD LINE NOT AFFECTED
- ACCESS - NATIONAL GRID
- AREA WITHIN WHICH TUNNEL HEAD HOUSE AND CABLE SEALING END COMPOUND WILL BE LOCATED
- PROPOSED SUBSTATION EXTENSION FOOTPRINT
- EXISTING 132KV OUTDOOR SUBSTATION
- EXISTING NATIONAL GRID 400KV SUBSTATION FOOTPRINT

A	28/06/2018	ENVIRONMENTAL STATEMENT	JB	JF	CC
Rev	Date	Description	GIS	Chk	App
nationalgrid					
Scheme: NORTH WALES CONNECTION PROJECT					
Document Number: 5.3.2.3					
Document Title: FIGURE 1 PUBLIC RIGHTS OF WAY, ROAD AND RAIL CROSSING SCHEDULE SECTION C					
Creator: JB	Date: 28/06/2018	Checker: JF	Date: 28/06/2018	Approver: CC	Date: 28/06/2018
Document Type: FIGURE	Scale: 1:5,000	Format: A3	Sheets: 12 of 29	Rev: A	

Contains OS data © Crown copyright and database right 2018.  
Background Mapping information has been reproduced from the Ordnance Survey map by permission of Ordnance Survey on behalf of The controller of Her Majesty's Stationery Office. ©Crown Copyright Ordnance Survey. National Grid Electricity - 100024241. National Grid Gas - 100024886

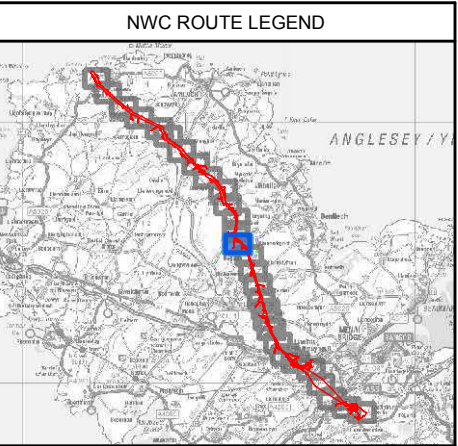
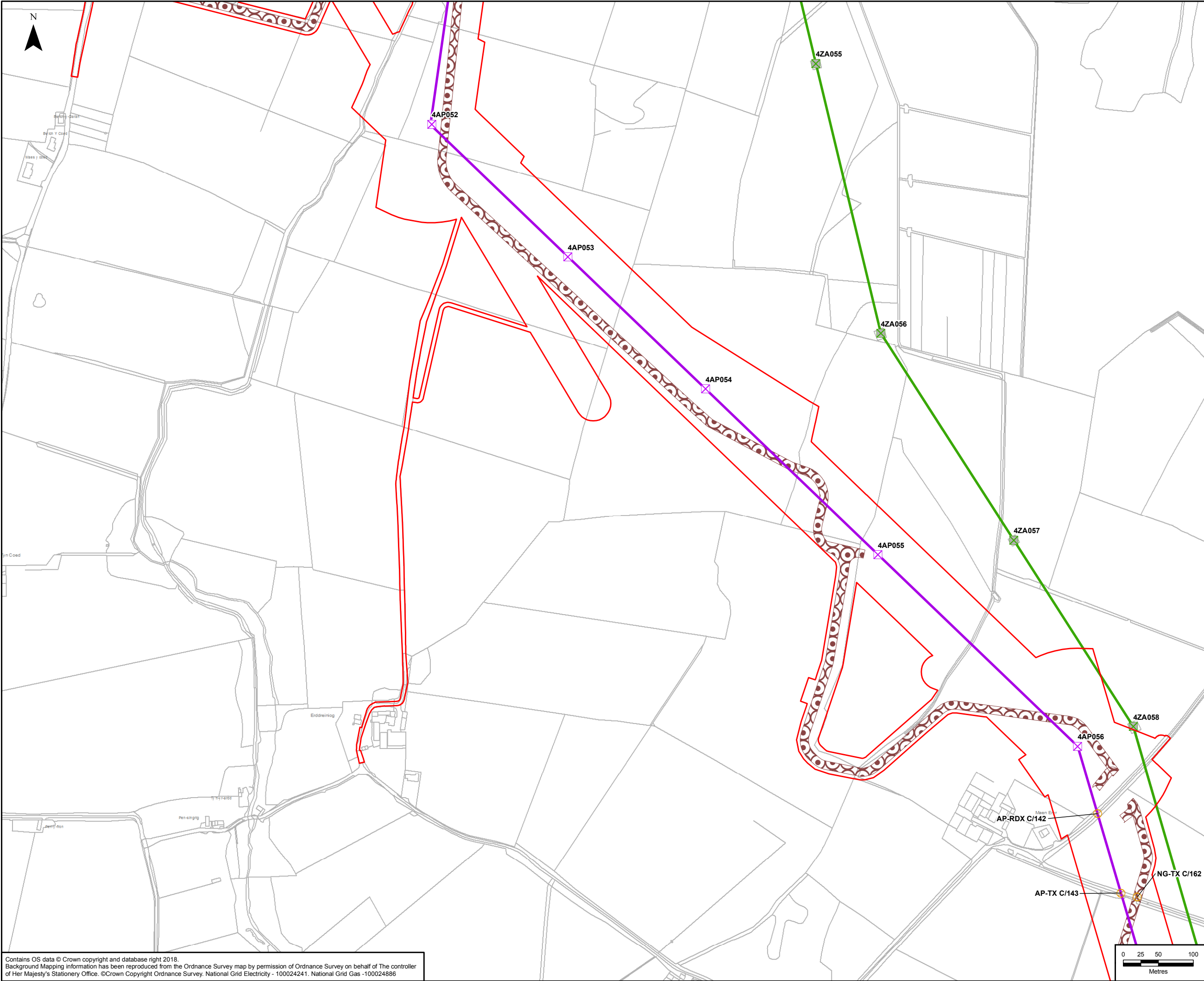




NWC ROUTE LEGEND					
LEGEND					
	ORDER LIMITS				
	SECTION CUTLINES				
	PUBLIC RIGHTS OF WAY, ROAD AND RAIL CROSSING				
	NEW GANTRY (FULL LINE TENSION)				
	NEW GANTRY				
	GANTRY TO BE REMOVED				
	NEW LATTICE PYLON				
	NEW LOW HEIGHT LATTICE PYLON				
	EXISTING LATTICE PYLON TO BE REMOVED				
	EXISTING LATTICE PYLON TO BE MODIFIED				
	EXISTING LATTICE PYLON NOT AFFECTED				
	NEW OVERHEAD LINE				
	EXISTING OVERHEAD LINE TO BE REMOVED				
	EXISTING OVERHEAD LINE TO BE MODIFIED				
	EXISTING OVERHEAD LINE NOT AFFECTED				
	ACCESS - NATIONAL GRID				
	AREA WITHIN WHICH TUNNEL HEAD HOUSE AND CABLE SEALING END COMPOUND WILL BE LOCATED				
	PROPOSED SUBSTATION EXTENSION FOOTPRINT				
	EXISTING 132KV OUTDOOR SUBSTATION				
	EXISTING NATIONAL GRID 400KV SUBSTATION FOOTPRINT				

A	28/06/2018	ENVIRONMENTAL STATEMENT	JB	JF	CC
Rev	Date	Description	GIS	Chk	App
Scheme: NORTH WALES CONNECTION PROJECT					
Document Number: 5.3.2.3					
Document Title: FIGURE 1 PUBLIC RIGHTS OF WAY, ROAD AND RAIL CROSSING SCHEDULE SECTION C					
Creator: JB	Date: 28/06/2018	Checker: JF	Date: 28/06/2018	Approver: CC	Date: 28/06/2018
Document Type: FIGURE	Scale: 1:5,000	Format: A3	Sheets: 13 of 29	Rev: A	

Contains OS data © Crown copyright and database right 2018.  
Background Mapping information has been reproduced from the Ordnance Survey map by permission of Ordnance Survey on behalf of The controller of Her Majesty's Stationery Office. ©Crown Copyright Ordnance Survey. National Grid Electricity - 100024241. National Grid Gas -100024886



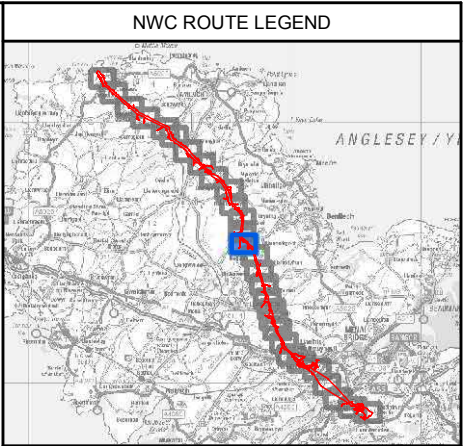
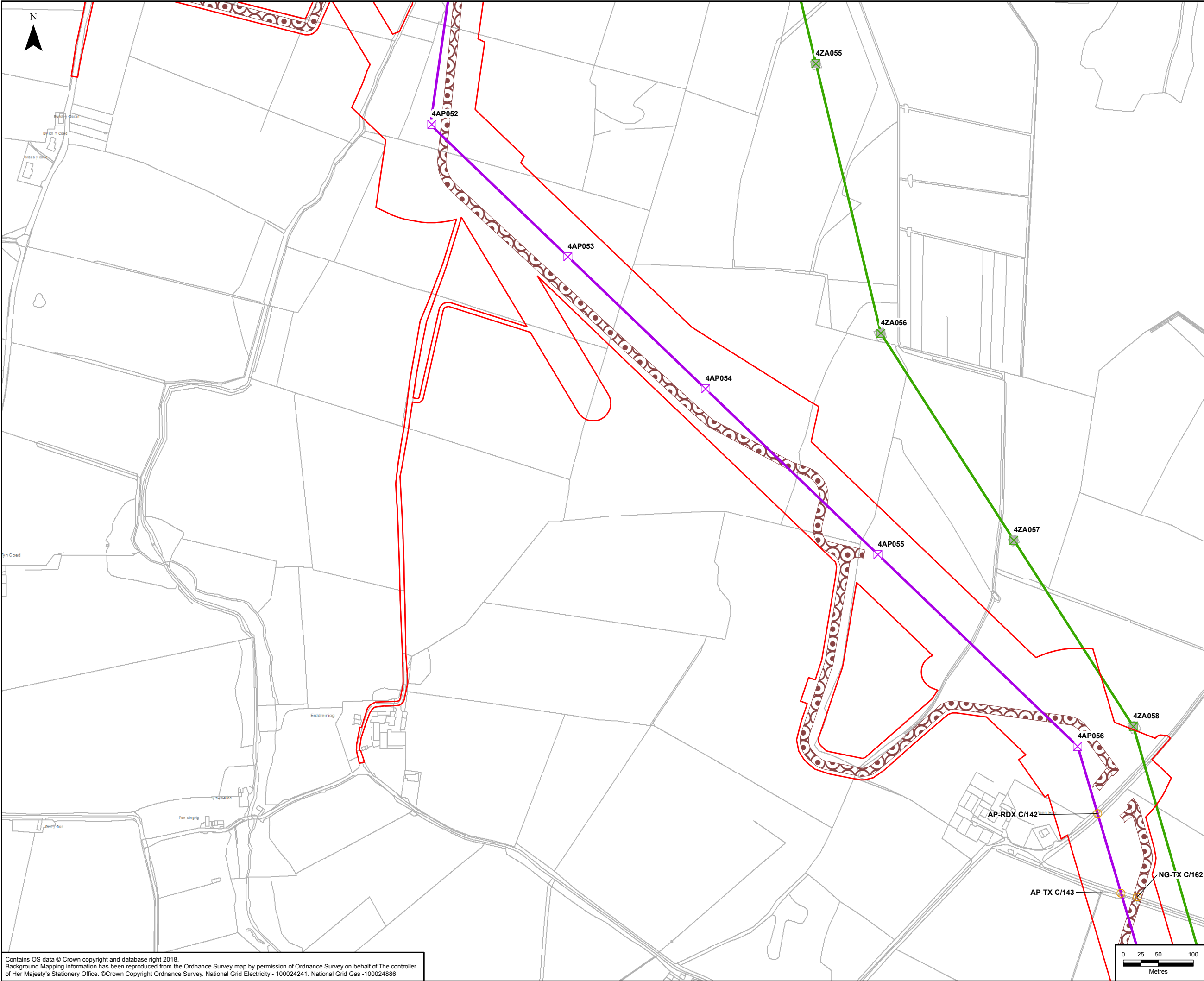
LEGEND					
	ORDER LIMITS - OPTION A				
	SECTION CUTLINES				
	PUBLIC RIGHTS OF WAY, ROAD AND RAIL CROSSING				
	NEW GANTRY (FULL LINE TENSION)				
	NEW GANTRY				
	GANTRY TO BE REMOVED				
	NEW LATTICE PYLON				
	NEW LOW HEIGHT LATTICE PYLON				
	EXISTING LATTICE PYLON TO BE REMOVED				
	EXISTING LATTICE PYLON TO BE MODIFIED				
	EXISTING LATTICE PYLON NOT AFFECTED				
	NEW OVERHEAD LINE				
	EXISTING OVERHEAD LINE TO BE REMOVED				
	EXISTING OVERHEAD LINE TO BE MODIFIED				
	EXISTING OVERHEAD LINE NOT AFFECTED				
	ACCESS - NATIONAL GRID				
	AREA WITHIN WHICH TUNNEL HEAD HOUSE AND CABLE SEALING END COMPOUND WILL BE LOCATED				
	PROPOSED SUBSTATION EXTENSION FOOTPRINT				
	EXISTING 132KV OUTDOOR SUBSTATION				
	EXISTING NATIONAL GRID 400KV SUBSTATION FOOTPRINT				

A	28/06/2018	ENVIRONMENTAL STATEMENT	JB	JF	CC
Rev	Date	Description	GIS	Chk	App

Scheme: NORTH WALES CONNECTION PROJECT					
Document Number: 5.3.2.3					
Document Title: FIGURE 1 PUBLIC RIGHTS OF WAY, ROAD AND RAIL CROSSING SCHEDULE SECTION C OPTION A					
Creator: JB	Date: 28/06/2018	Checker: JF	Date: 28/06/2018	Approver: CC	Date: 28/06/2018
Document Type: FIGURE	Scale: 1:5,000	Format: A3	Sheets: 14 of 29 Option A	Rev: A	

Contains OS data © Crown copyright and database right 2018.  
Background Mapping information has been reproduced from the Ordnance Survey map by permission of Ordnance Survey on behalf of The controller of Her Majesty's Stationery Office. ©Crown Copyright Ordnance Survey. National Grid Electricity - 100024241. National Grid Gas -100024886

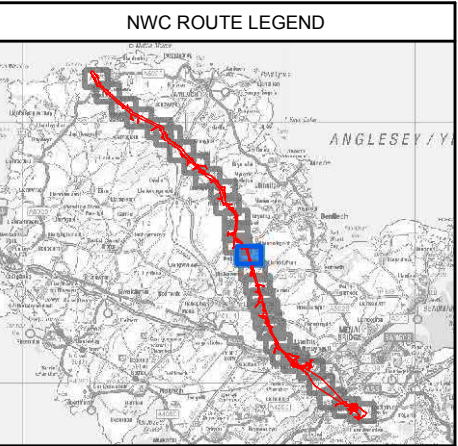
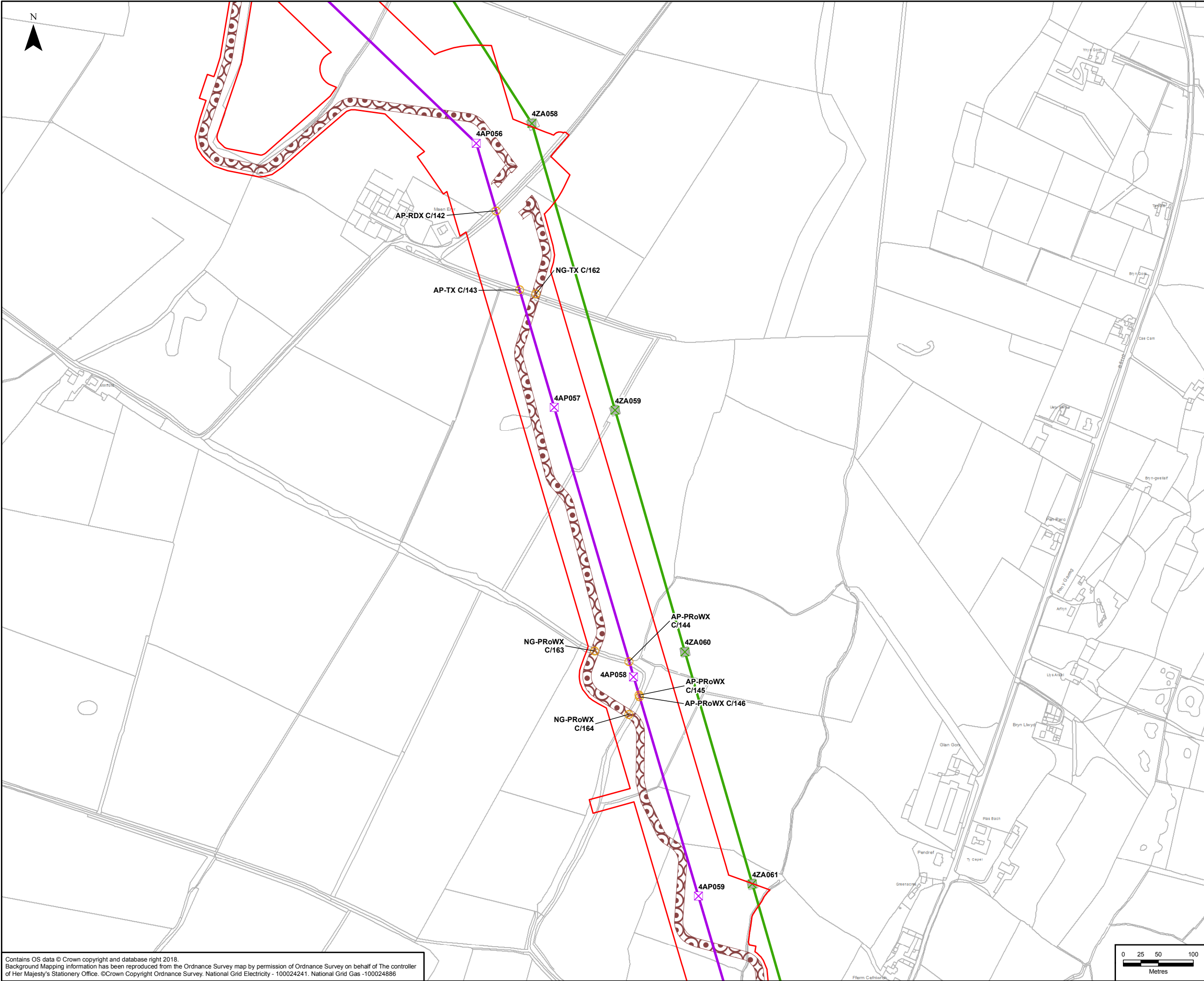




LEGEND					
	ORDER LIMITS - OPTION B				
	SECTION CUTLINES				
	PUBLIC RIGHTS OF WAY, ROAD AND RAIL CROSSING				
	NEW GANTRY (FULL LINE TENSION)				
	NEW GANTRY				
	GANTRY TO BE REMOVED				
	NEW LATTICE PYLON				
	NEW LOW HEIGHT LATTICE PYLON				
	EXISTING LATTICE PYLON TO BE REMOVED				
	EXISTING LATTICE PYLON TO BE MODIFIED				
	EXISTING LATTICE PYLON NOT AFFECTED				
	NEW OVERHEAD LINE				
	EXISTING OVERHEAD LINE TO BE REMOVED				
	EXISTING OVERHEAD LINE TO BE MODIFIED				
	EXISTING OVERHEAD LINE NOT AFFECTED				
	ACCESS - NATIONAL GRID				
	AREA WITHIN WHICH TUNNEL HEAD HOUSE AND CABLE SEALING END COMPOUND WILL BE LOCATED				
	PROPOSED SUBSTATION EXTENSION FOOTPRINT				
	EXISTING 132KV OUTDOOR SUBSTATION				
	EXISTING NATIONAL GRID 400KV SUBSTATION FOOTPRINT				

A	28/06/2018	ENVIRONMENTAL STATEMENT	JB	JF	CC
Rev	Date	Description	GIS	Chk	App
Scheme: NORTH WALES CONNECTION PROJECT					
Document Number: 5.3.2.3					
Document Title: FIGURE 1 PUBLIC RIGHTS OF WAY, ROAD AND RAIL CROSSING SCHEDULE SECTION C OPTION B					
Creator: JB	Date: 28/06/2018	Checker: JF	Date: 28/06/2018	Approver: CC	Date: 28/06/2018
Document Type: FIGURE	Scale: 1:5,000	Format: A3	Sheets: 14 of 29 Option B	Rev: A	

Contains OS data © Crown copyright and database right 2018.  
Background Mapping information has been reproduced from the Ordnance Survey map by permission of Ordnance Survey on behalf of The controller of Her Majesty's Stationery Office. ©Crown Copyright Ordnance Survey. National Grid Electricity - 100024241. National Grid Gas -100024886



**LEGEND**

- ORDER LIMITS - OPTION A
- SECTION CUTLINES
- PUBLIC RIGHTS OF WAY, ROAD AND RAIL CROSSING
- NEW GANTRY (FULL LINE TENSION)
- NEW GANTRY
- GANTRY TO BE REMOVED
- NEW LATTICE PYLON
- NEW LOW HEIGHT LATTICE PYLON
- EXISTING LATTICE PYLON TO BE REMOVED
- EXISTING LATTICE PYLON TO BE MODIFIED
- EXISTING LATTICE PYLON NOT AFFECTED
- NEW OVERHEAD LINE
- EXISTING OVERHEAD LINE TO BE REMOVED
- EXISTING OVERHEAD LINE TO BE MODIFIED
- EXISTING OVERHEAD LINE NOT AFFECTED
- ACCESS - NATIONAL GRID
- AREA WITHIN WHICH TUNNEL HEAD HOUSE AND CABLE SEALING END COMPOUND WILL BE LOCATED
- PROPOSED SUBSTATION EXTENSION FOOTPRINT
- EXISTING 132KV OUTDOOR SUBSTATION
- EXISTING NATIONAL GRID 400KV SUBSTATION FOOTPRINT

A	28/06/2018	ENVIRONMENTAL STATEMENT	JB	JF	CC
Rev	Date	Description	GIS	Chk	App

**nationalgrid**

Scheme: NORTH WALES CONNECTION PROJECT

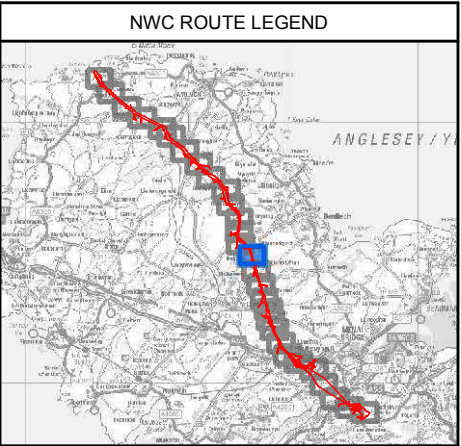
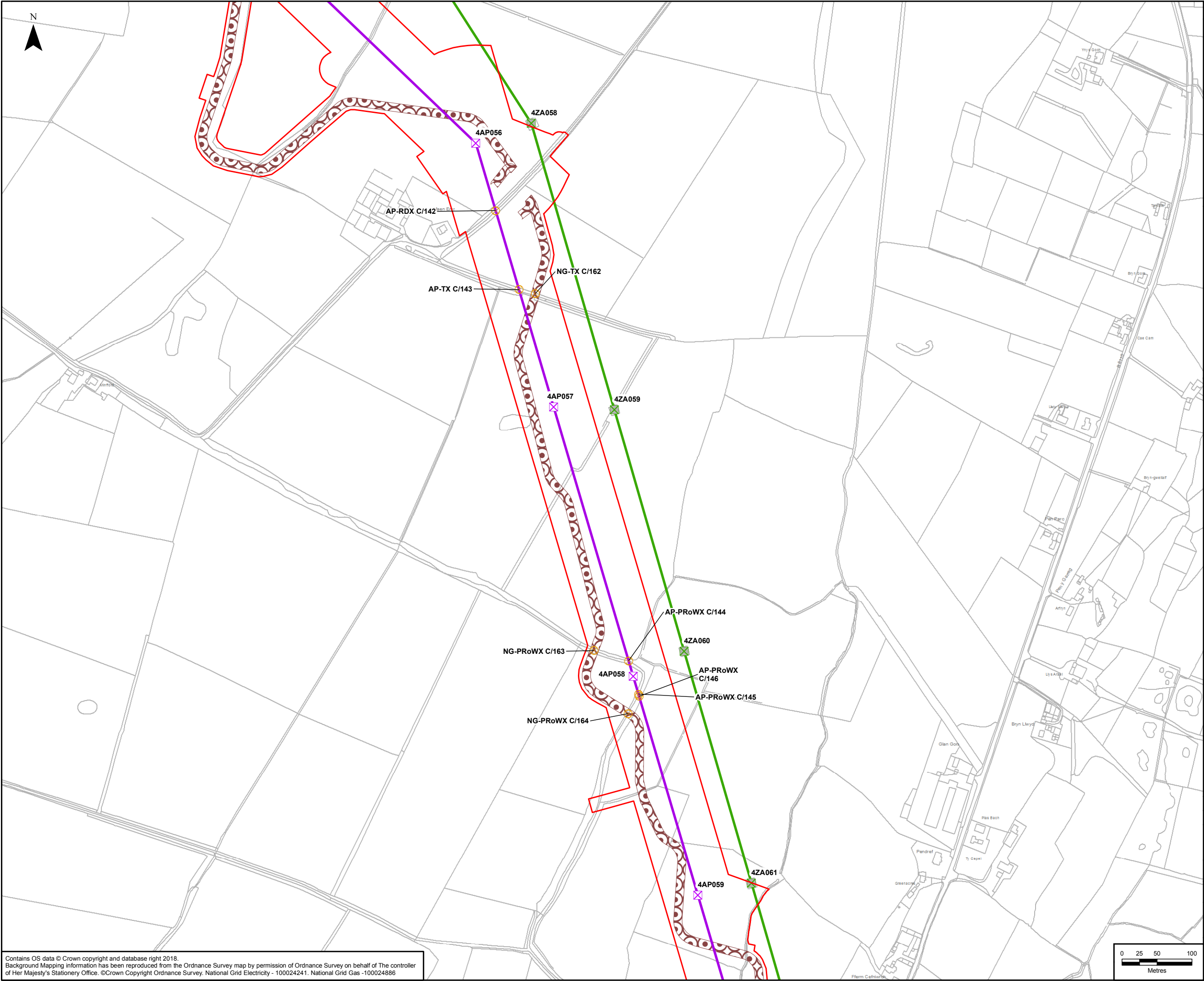
Document Number: 5.3.2.3

Document Title: FIGURE 1  
PUBLIC RIGHTS OF WAY, ROAD AND RAIL  
CROSSING SCHEDULE  
SECTION C OPTION A

Creator: JB	Date: 28/06/2018	Checker: JF	Date: 28/06/2018	Approver: CC	Date: 28/06/2018
Document Type: FIGURE	Scale: 1:5,000	Format: A3	Sheets: 15 of 29 Option A	Rev: A	

Contains OS data © Crown copyright and database right 2018.  
Background Mapping information has been reproduced from the Ordnance Survey map by permission of Ordnance Survey on behalf of The controller of Her Majesty's Stationery Office. ©Crown Copyright Ordnance Survey. National Grid Electricity - 100024241. National Grid Gas -100024886





**LEGEND**

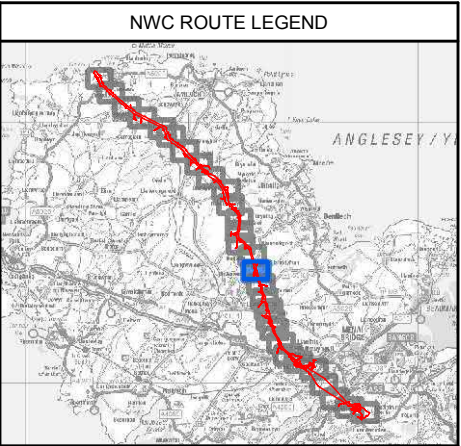
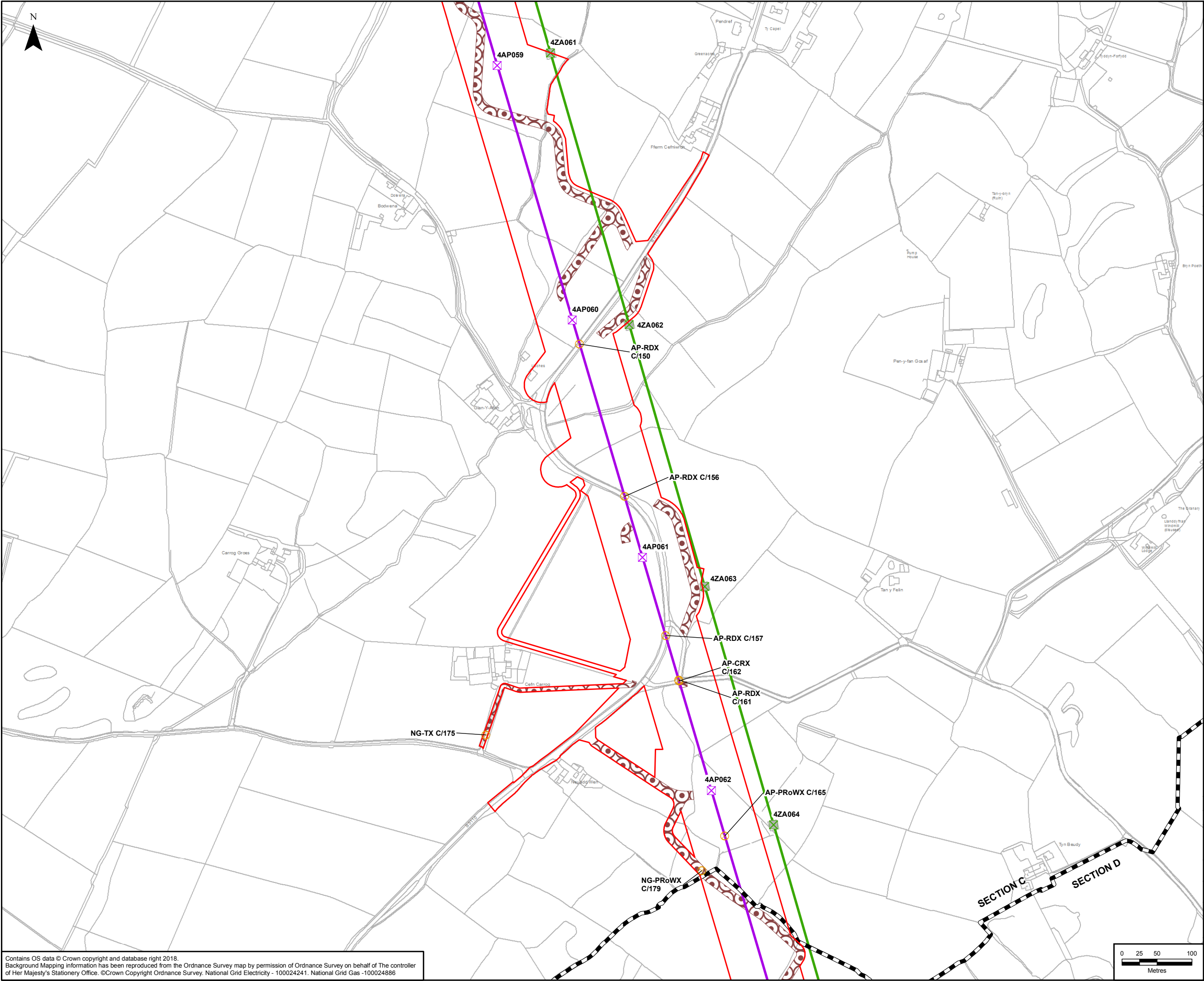
- ORDER LIMITS - OPTION B
- SECTION CUTLINES
- PUBLIC RIGHTS OF WAY, ROAD AND RAIL CROSSING
- NEW GANTRY (FULL LINE TENSION)
- NEW GANTRY
- GANTRY TO BE REMOVED
- NEW LATTICE PYLON
- NEW LOW HEIGHT LATTICE PYLON
- EXISTING LATTICE PYLON TO BE REMOVED
- EXISTING LATTICE PYLON TO BE MODIFIED
- EXISTING LATTICE PYLON NOT AFFECTED
- NEW OVERHEAD LINE
- EXISTING OVERHEAD LINE TO BE REMOVED
- EXISTING OVERHEAD LINE TO BE MODIFIED
- EXISTING OVERHEAD LINE NOT AFFECTED
- ACCESS - NATIONAL GRID
- AREA WITHIN WHICH TUNNEL HEAD HOUSE AND CABLE SEALING END COMPOUND WILL BE LOCATED
- PROPOSED SUBSTATION EXTENSION FOOTPRINT
- EXISTING 132KV OUTDOOR SUBSTATION
- EXISTING NATIONAL GRID 400KV SUBSTATION FOOTPRINT

A	28/06/2018	ENVIRONMENTAL STATEMENT	JB	JF	CC
Rev	Date	Description	GIS	Chk	App
nationalgrid					
Scheme: NORTH WALES CONNECTION PROJECT					
Document Number: 5.3.2.3					
Document Title: FIGURE 1 PUBLIC RIGHTS OF WAY, ROAD AND RAIL CROSSING SCHEDULE SECTION C OPTION B					
Creator: JB	Date: 28/06/2018	Checker: JF	Date: 28/06/2018	Approver: CC	Date: 28/06/2018
Document Type: FIGURE	Scale: 1:5,000	Format: A3	Sheets: 15 of 29 Option B	Rev: A	

Contains OS data © Crown copyright and database right 2018.  
Background Mapping information has been reproduced from the Ordnance Survey map by permission of Ordnance Survey on behalf of The controller of Her Majesty's Stationery Office. ©Crown Copyright Ordnance Survey. National Grid Electricity - 100024241. National Grid Gas -100024886



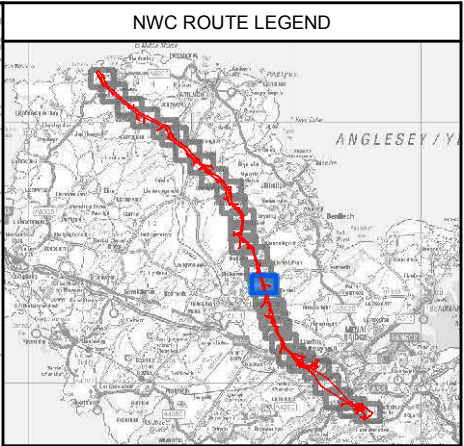
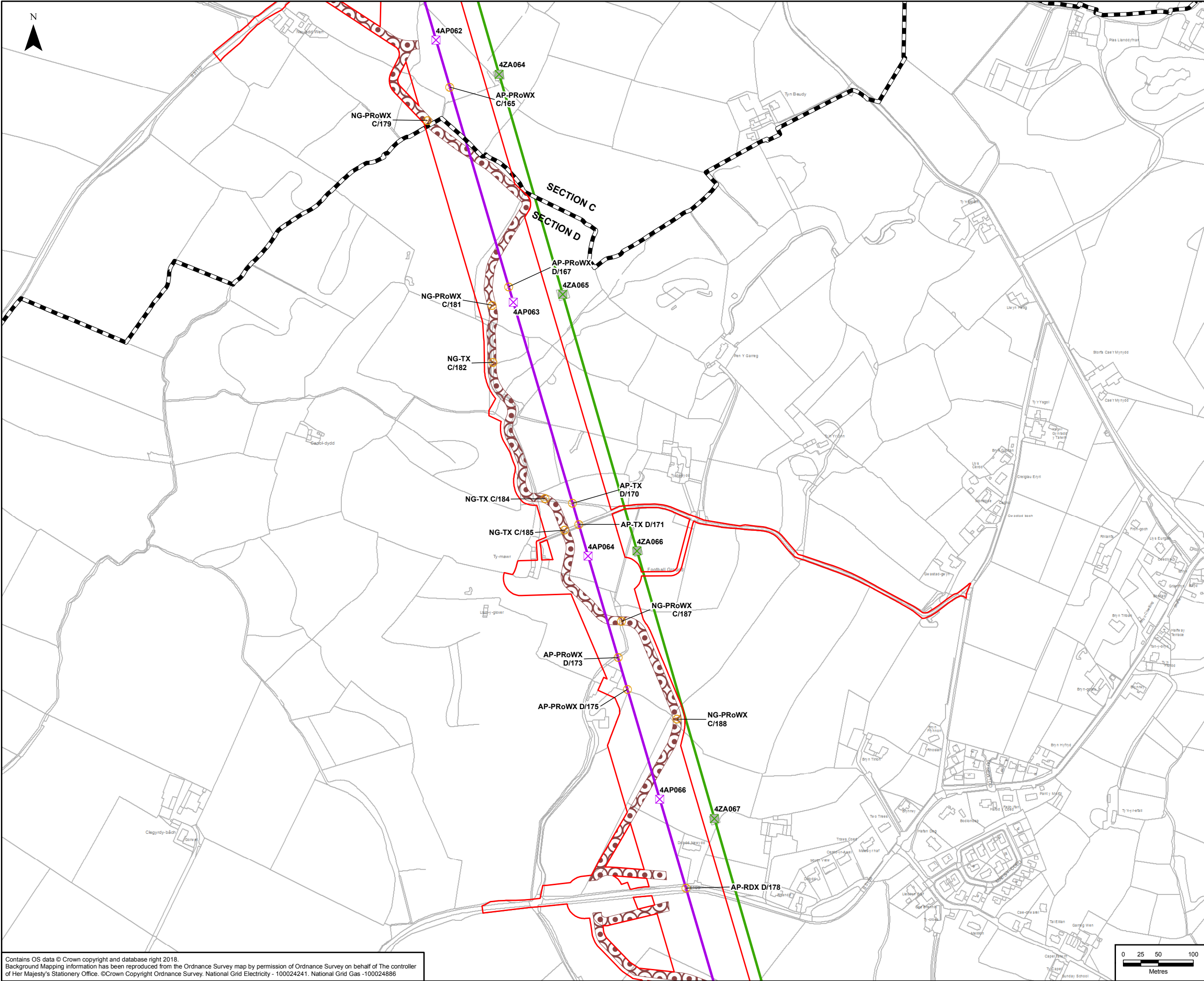




NWC ROUTE LEGEND					
LEGEND					
	ORDER LIMITS - OPTION B				
	SECTION CUTLINES				
	PUBLIC RIGHTS OF WAY, ROAD AND RAIL CROSSING				
	NEW GANTRY (FULL LINE TENSION)				
	NEW GANTRY				
	GANTRY TO BE REMOVED				
	NEW LATTICE PYLON				
	NEW LOW HEIGHT LATTICE PYLON				
	EXISTING LATTICE PYLON TO BE REMOVED				
	EXISTING LATTICE PYLON TO BE MODIFIED				
	EXISTING LATTICE PYLON NOT AFFECTED				
	NEW OVERHEAD LINE				
	EXISTING OVERHEAD LINE TO BE REMOVED				
	EXISTING OVERHEAD LINE TO BE MODIFIED				
	EXISTING OVERHEAD LINE NOT AFFECTED				
	ACCESS - NATIONAL GRID				
	AREA WITHIN WHICH TUNNEL HEAD HOUSE AND CABLE SEALING END COMPOUND WILL BE LOCATED				
	PROPOSED SUBSTATION EXTENSION FOOTPRINT				
	EXISTING 132KV OUTDOOR SUBSTATION				
	EXISTING NATIONAL GRID 400KV SUBSTATION FOOTPRINT				

A	28/06/2018	ENVIRONMENTAL STATEMENT	JB	JF	CC
Rev	Date	Description	GIS	Chk	App
Scheme: NORTH WALES CONNECTION PROJECT					
Document Number: 5.3.2.3					
Document Title: FIGURE 1 PUBLIC RIGHTS OF WAY, ROAD AND RAIL CROSSING SCHEDULE SECTION C OPTION B					
Creator: JB	Date: 28/06/2018	Checker: JF	Date: 28/06/2018	Approver: CC	Date: 28/06/2018
Document Type: FIGURE	Scale: 1:5,000	Format: A3	Sheets: 16 of 29 Option B	Rev: A	

Contains OS data © Crown copyright and database right 2018.  
Background Mapping information has been reproduced from the Ordnance Survey map by permission of Ordnance Survey on behalf of The controller of Her Majesty's Stationery Office. ©Crown Copyright Ordnance Survey, National Grid Electricity - 100024241, National Grid Gas - 100024886



**LEGEND**

- ORDER LIMITS - OPTION A
- SECTION CUTLINES
- PUBLIC RIGHTS OF WAY, ROAD AND RAIL CROSSING
- NEW GANTRY (FULL LINE TENSION)
- NEW GANTRY
- GANTRY TO BE REMOVED
- NEW LATTICE PYLON
- NEW LOW HEIGHT LATTICE PYLON
- EXISTING LATTICE PYLON TO BE REMOVED
- EXISTING LATTICE PYLON TO BE MODIFIED
- EXISTING LATTICE PYLON NOT AFFECTED
- NEW OVERHEAD LINE
- EXISTING OVERHEAD LINE TO BE REMOVED
- EXISTING OVERHEAD LINE TO BE MODIFIED
- EXISTING OVERHEAD LINE NOT AFFECTED
- ACCESS - NATIONAL GRID
- AREA WITHIN WHICH TUNNEL HEAD HOUSE AND CABLE SEALING END COMPOUND WILL BE LOCATED
- PROPOSED SUBSTATION EXTENSION FOOTPRINT
- EXISTING 132KV OUTDOOR SUBSTATION
- EXISTING NATIONAL GRID 400KV SUBSTATION FOOTPRINT

A	28/06/2018	ENVIRONMENTAL STATEMENT	JB	JF	CC
Rev	Date	Description	GIS	Chk	App

**nationalgrid**

Scheme: NORTH WALES CONNECTION PROJECT

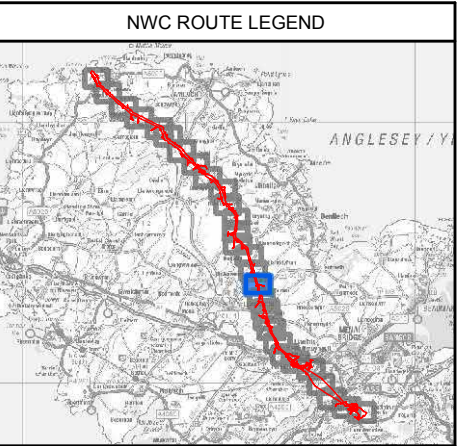
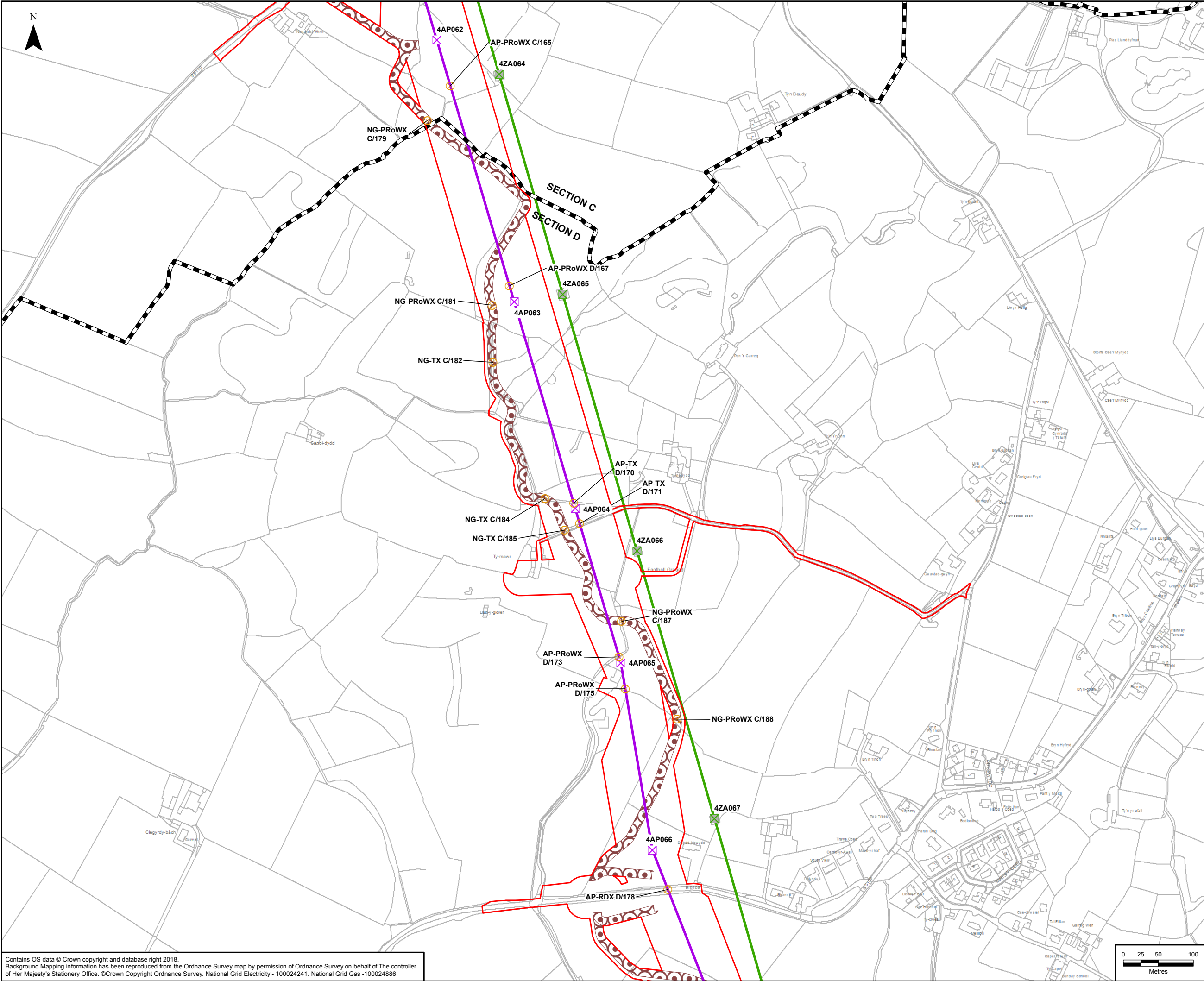
Document Number: 5.3.2.3

Document Title: FIGURE 1  
PUBLIC RIGHTS OF WAY, ROAD AND RAIL  
CROSSING SCHEDULE  
SECTION D OPTION A

Creator: JB	Date: 28/06/2018	Checker: JF	Date: 28/06/2018	Approver: CC	Date: 28/06/2018
Document Type: FIGURE	Scale: 1:5,000	Format: A3	Sheets: 17 of 29 Option A	Rev: A	

Contains OS data © Crown copyright and database right 2018.  
Background Mapping information has been reproduced from the Ordnance Survey map by permission of Ordnance Survey on behalf of The controller of Her Majesty's Stationery Office. ©Crown Copyright Ordnance Survey. National Grid Electricity - 100024241. National Grid Gas -100024886





**LEGEND**

- ORDER LIMITS - OPTION B
- SECTION CUTLINES
- PUBLIC RIGHTS OF WAY, ROAD AND RAIL CROSSING
- NEW GANTRY (FULL LINE TENSION)
- NEW GANTRY
- GANTRY TO BE REMOVED
- NEW LATTICE PYLON
- NEW LOW HEIGHT LATTICE PYLON
- EXISTING LATTICE PYLON TO BE REMOVED
- EXISTING LATTICE PYLON TO BE MODIFIED
- EXISTING LATTICE PYLON NOT AFFECTED
- NEW OVERHEAD LINE
- EXISTING OVERHEAD LINE TO BE REMOVED
- EXISTING OVERHEAD LINE TO BE MODIFIED
- EXISTING OVERHEAD LINE NOT AFFECTED
- ACCESS - NATIONAL GRID
- AREA WITHIN WHICH TUNNEL HEAD HOUSE AND CABLE SEALING END COMPOUND WILL BE LOCATED
- PROPOSED SUBSTATION EXTENSION FOOTPRINT
- EXISTING 132KV OUTDOOR SUBSTATION
- EXISTING NATIONAL GRID 400KV SUBSTATION FOOTPRINT

A	28/06/2018	ENVIRONMENTAL STATEMENT	JB	JF	CC
Rev	Date	Description	GIS	Chk	App

**nationalgrid**

Scheme: NORTH WALES CONNECTION PROJECT

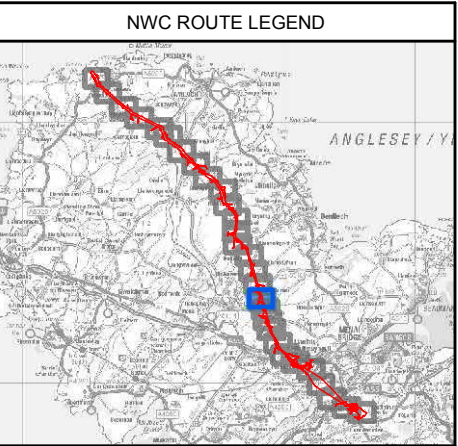
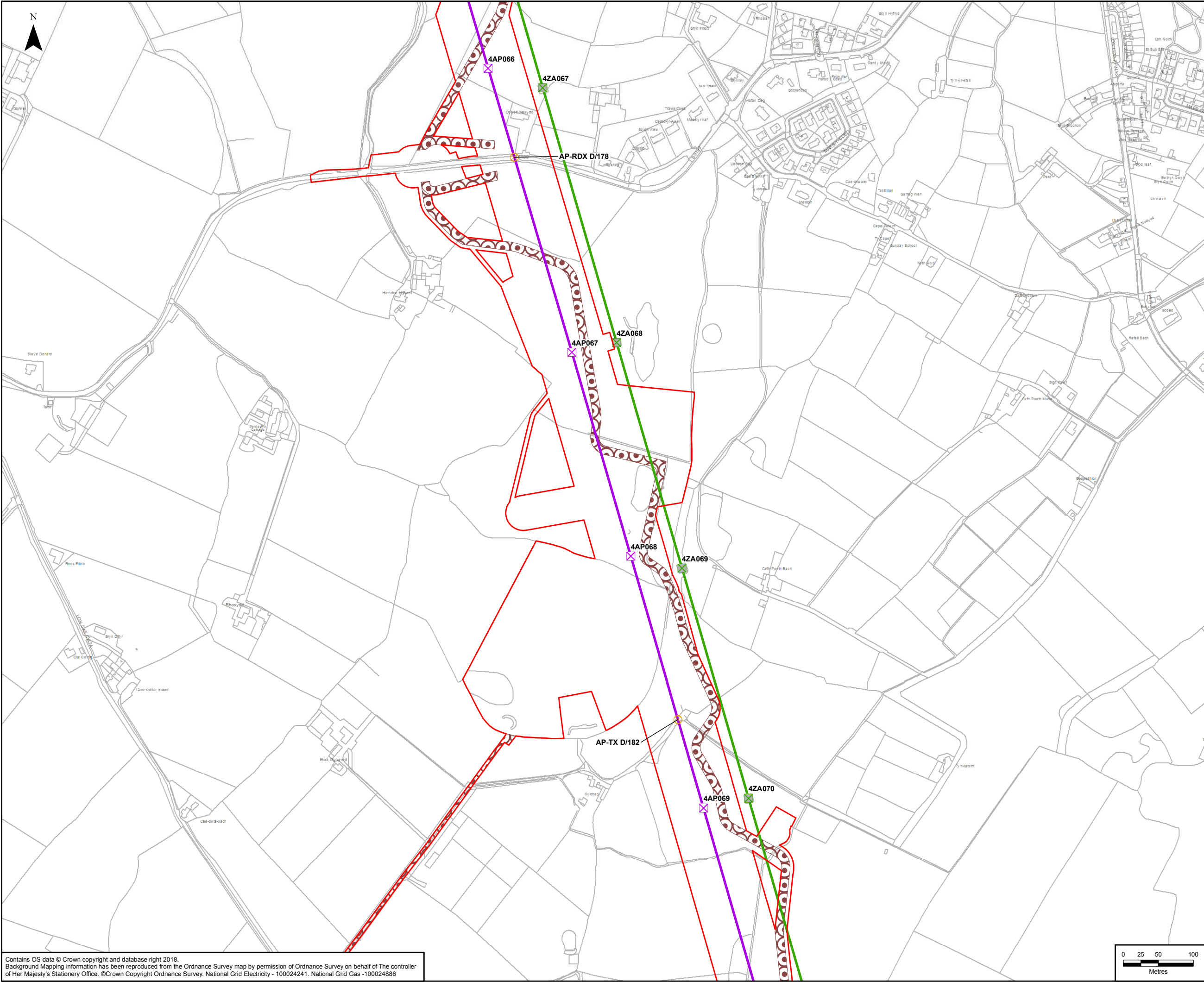
Document Number: 5.3.2.3

Document Title: FIGURE 1  
PUBLIC RIGHTS OF WAY, ROAD AND RAIL  
CROSSING SCHEDULE  
SECTION D OPTION B

Creator: JB	Date: 28/06/2018	Checker: JF	Date: 28/06/2018	Approver: CC	Date: 28/06/2018
Document Type: FIGURE	Scale: 1:5,000	Format: A3	Sheets: 17 of 29 Option B	Rev: A	

Contains OS data © Crown copyright and database right 2018.  
Background Mapping information has been reproduced from the Ordnance Survey map by permission of Ordnance Survey on behalf of The controller of Her Majesty's Stationery Office. ©Crown Copyright Ordnance Survey, National Grid Electricity - 100024241, National Grid Gas -100024886





- LEGEND**
- ORDER LIMITS - OPTION A
  - SECTION CUTLINES
  - PUBLIC RIGHTS OF WAY, ROAD AND RAIL CROSSING
  - NEW GENTRY (FULL LINE TENSION)
  - NEW GENTRY
  - GENTRY TO BE REMOVED
  - NEW LATTICE PYLON
  - NEW LOW HEIGHT LATTICE PYLON
  - EXISTING LATTICE PYLON TO BE REMOVED
  - EXISTING LATTICE PYLON TO BE MODIFIED
  - EXISTING LATTICE PYLON NOT AFFECTED
  - NEW OVERHEAD LINE
  - EXISTING OVERHEAD LINE TO BE REMOVED
  - EXISTING OVERHEAD LINE TO BE MODIFIED
  - EXISTING OVERHEAD LINE NOT AFFECTED
  - ACCESS - NATIONAL GRID
  - AREA WITHIN WHICH TUNNEL HEAD HOUSE AND CABLE SEALING END COMPOUND WILL BE LOCATED
  - PROPOSED SUBSTATION EXTENSION FOOTPRINT
  - EXISTING 132KV OUTDOOR SUBSTATION
  - EXISTING NATIONAL GRID 400KV SUBSTATION FOOTPRINT

A	28/06/2018	ENVIRONMENTAL STATEMENT	JB	JF	CC
Rev	Date	Description	GIS	Chk	App

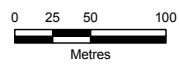
**nationalgrid**

Scheme: NORTH WALES CONNECTION PROJECT

Document Number: 5.3.2.3

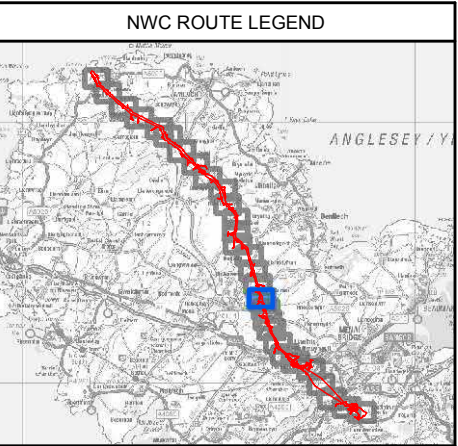
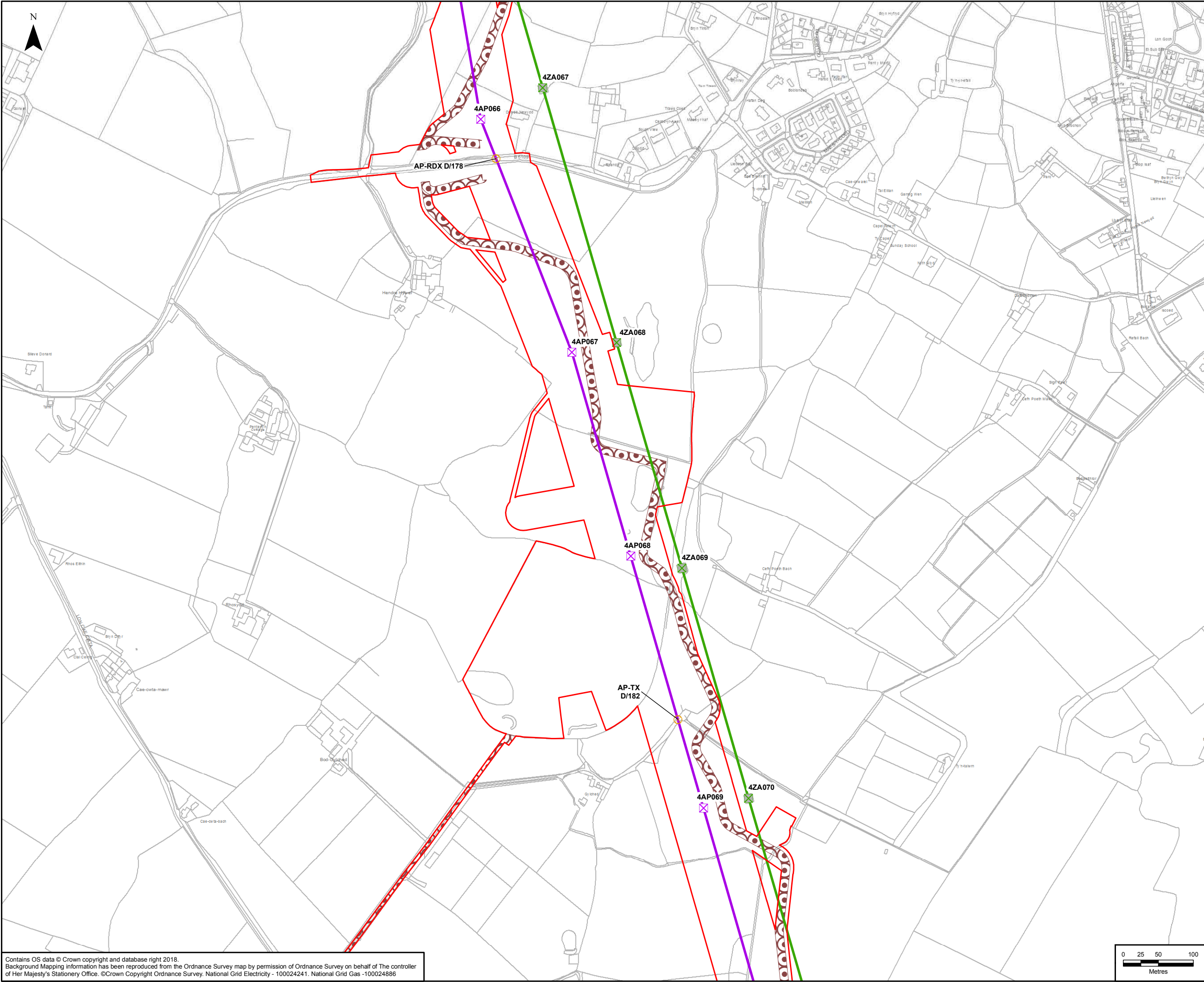
Document Title: FIGURE 1  
PUBLIC RIGHTS OF WAY, ROAD AND RAIL  
CROSSING SCHEDULE  
SECTION D OPTION A

Creator:	Date:	Checker:	Date:	Approver:	Date:
JB	28/06/2018	JF	28/06/2018	CC	28/06/2018
Document Type:	Scale:	Format:	Sheets:	Rev:	
FIGURE	1:5,000	A3	18 of 29 Option A	A	



Contains OS data © Crown copyright and database right 2018.  
Background Mapping information has been reproduced from the Ordnance Survey map by permission of Ordnance Survey on behalf of The controller of Her Majesty's Stationery Office. ©Crown Copyright Ordnance Survey. National Grid Electricity - 100024241. National Grid Gas - 100024886

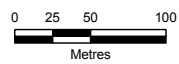


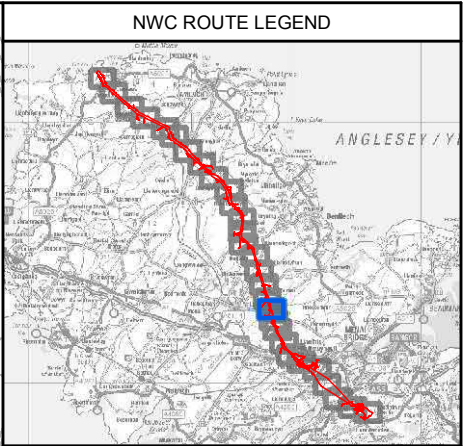
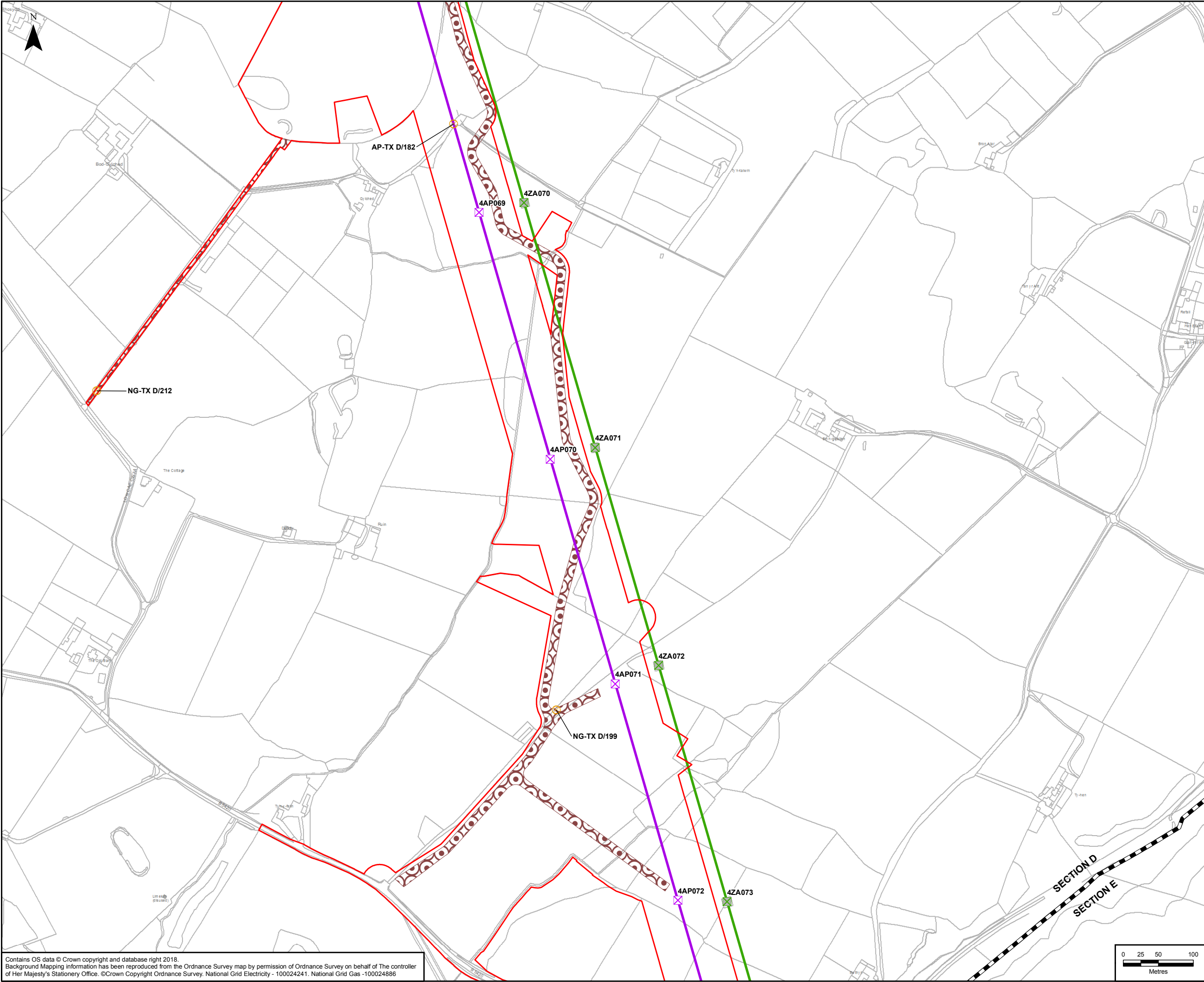


NWC ROUTE LEGEND					
LEGEND					
	ORDER LIMITS - OPTION B				
	SECTION CUTLINES				
	PUBLIC RIGHTS OF WAY, ROAD AND RAIL CROSSING				
	NEW GANTRY (FULL LINE TENSION)				
	NEW GANTRY				
	GANTRY TO BE REMOVED				
	NEW LATTICE PYLON				
	NEW LOW HEIGHT LATTICE PYLON				
	EXISTING LATTICE PYLON TO BE REMOVED				
	EXISTING LATTICE PYLON TO BE MODIFIED				
	EXISTING LATTICE PYLON NOT AFFECTED				
	NEW OVERHEAD LINE				
	EXISTING OVERHEAD LINE TO BE REMOVED				
	EXISTING OVERHEAD LINE TO BE MODIFIED				
	EXISTING OVERHEAD LINE NOT AFFECTED				
	ACCESS - NATIONAL GRID				
	AREA WITHIN WHICH TUNNEL HEAD HOUSE AND CABLE SEALING END COMPOUND WILL BE LOCATED				
	PROPOSED SUBSTATION EXTENSION FOOTPRINT				
	EXISTING 132KV OUTDOOR SUBSTATION				
	EXISTING NATIONAL GRID 400KV SUBSTATION FOOTPRINT				

A	28/06/2018	ENVIRONMENTAL STATEMENT	JB	JF	CC
Rev	Date	Description	GIS	Chk	App
Scheme: NORTH WALES CONNECTION PROJECT					
Document Number: 5.3.2.3					
Document Title: FIGURE 1 PUBLIC RIGHTS OF WAY, ROAD AND RAIL CROSSING SCHEDULE SECTION D OPTION B					
Creator: JB	Date: 28/06/2018	Checker: JF	Date: 28/06/2018	Approver: CC	Date: 28/06/2018
Document Type: FIGURE	Scale: 1:5,000	Format: A3	Sheets: 18 of 29 Option B	Rev: A	

Contains OS data © Crown copyright and database right 2018.  
Background Mapping information has been reproduced from the Ordnance Survey map by permission of Ordnance Survey on behalf of The controller of Her Majesty's Stationery Office. ©Crown Copyright Ordnance Survey. National Grid Electricity - 100024241. National Grid Gas -100024886





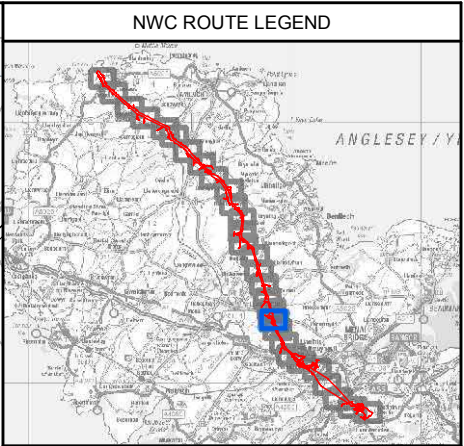
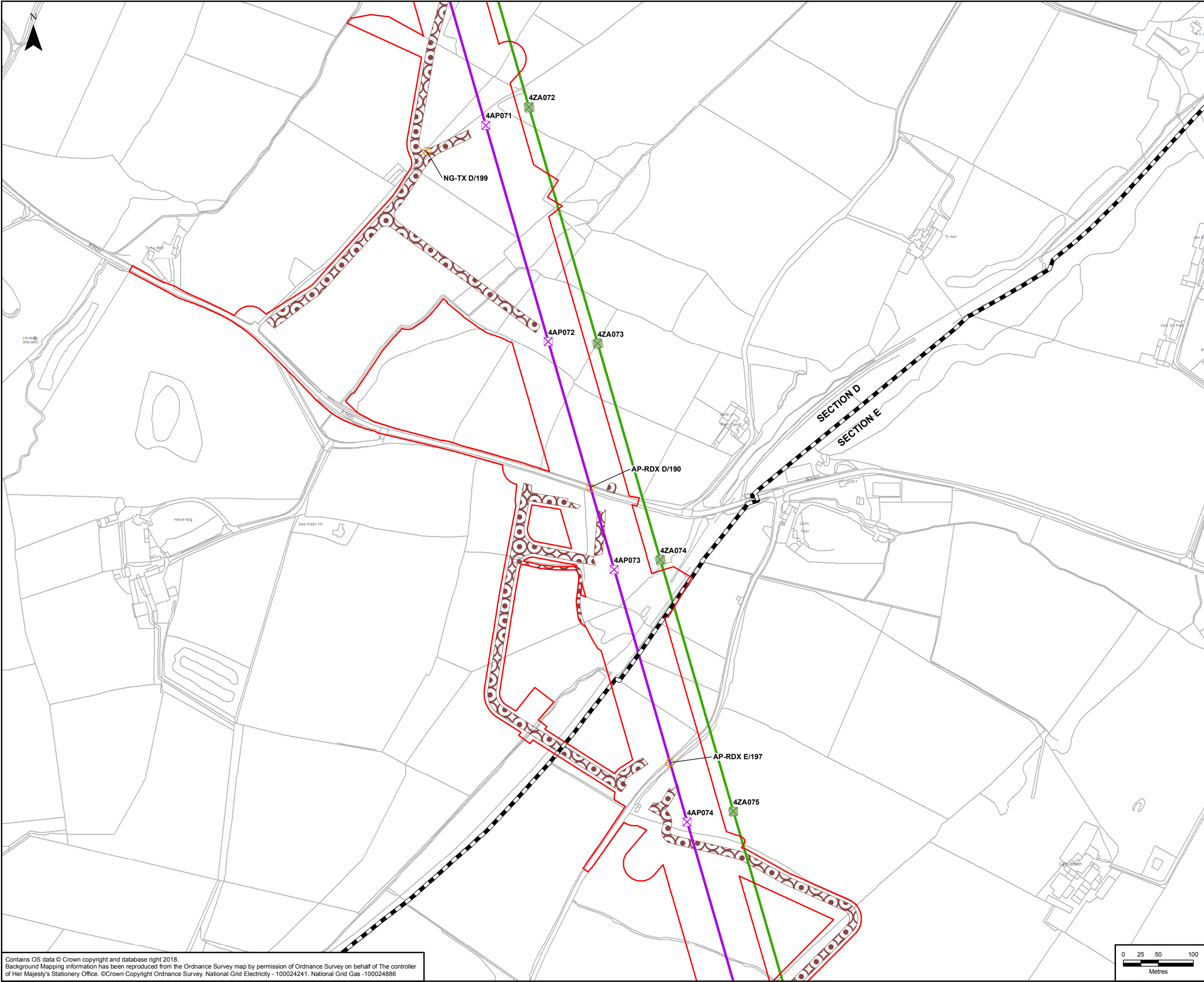
**LEGEND**

- ORDER LIMITS
- SECTION CUTLINES
- PUBLIC RIGHTS OF WAY, ROAD AND RAIL CROSSING
- NEW GANTRY (FULL LINE TENSION)
- NEW GANTRY
- GANTRY TO BE REMOVED
- NEW LATTICE PYLON
- NEW LOW HEIGHT LATTICE PYLON
- EXISTING LATTICE PYLON TO BE REMOVED
- EXISTING LATTICE PYLON TO BE MODIFIED
- EXISTING LATTICE PYLON NOT AFFECTED
- NEW OVERHEAD LINE
- EXISTING OVERHEAD LINE TO BE REMOVED
- EXISTING OVERHEAD LINE TO BE MODIFIED
- EXISTING OVERHEAD LINE NOT AFFECTED
- ACCESS - NATIONAL GRID
- AREA WITHIN WHICH TUNNEL HEAD HOUSE AND CABLE SEALING END COMPOUND WILL BE LOCATED
- PROPOSED SUBSTATION EXTENSION FOOTPRINT
- EXISTING 132KV OUTDOOR SUBSTATION
- EXISTING NATIONAL GRID 400KV SUBSTATION FOOTPRINT

A	28/06/2018	ENVIRONMENTAL STATEMENT	JB	JF	CC
Rev	Date	Description	GIS	Chk	App
nationalgrid					
Scheme: NORTH WALES CONNECTION PROJECT					
Document Number: 5.3.2.3					
Document Title: FIGURE 1 PUBLIC RIGHTS OF WAY, ROAD AND RAIL CROSSING SCHEDULE SECTION D					
Creator: JB	Date: 28/06/2018	Checker: JF	Date: 28/06/2018	Approver: CC	Date: 28/06/2018
Document Type: FIGURE	Scale: 1:5,000	Format: A3	Sheets: 19 of 29	Rev: A	

Contains OS data © Crown copyright and database right 2018.  
Background Mapping information has been reproduced from the Ordnance Survey map by permission of Ordnance Survey on behalf of The controller of Her Majesty's Stationery Office. ©Crown Copyright Ordnance Survey, National Grid Electricity - 100024241, National Grid Gas -100024886





**LEGEND**

- ORDER LIMITS
- SECTION CUTLINES
- PUBLIC RIGHTS OF WAY, ROAD AND RAIL CROSSING
- NEW GANTRY (FULL LINE TENSION)
- NEW GANTRY
- GANTRY TO BE REMOVED
- NEW LATTICE PYLON
- NEW LOW HEIGHT LATTICE PYLON
- EXISTING LATTICE PYLON TO BE REMOVED
- EXISTING LATTICE PYLON TO BE MODIFIED
- EXISTING LATTICE PYLON NOT AFFECTED
- NEW OVERHEAD LINE
- EXISTING OVERHEAD LINE TO BE REMOVED
- EXISTING OVERHEAD LINE TO BE MODIFIED
- EXISTING OVERHEAD LINE NOT AFFECTED
- ACCESS - NATIONAL GRID
- AREA WITHIN WHICH TUNNEL HEAD HOUSE AND CABLE SEALING END COMPOUND WILL BE LOCATED
- PROPOSED SUBSTATION EXTENSION FOOTPRINT
- EXISTING 132KV OUTDOOR SUBSTATION
- EXISTING NATIONAL GRID 400KV SUBSTATION FOOTPRINT

A	28/06/2018	ENVIRONMENTAL STATEMENT	JB	JF	CC
Rev	Date	Description	GIS	Chk	App

**nationalgrid**

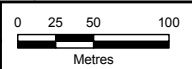
Scheme: NORTH WALES CONNECTION PROJECT

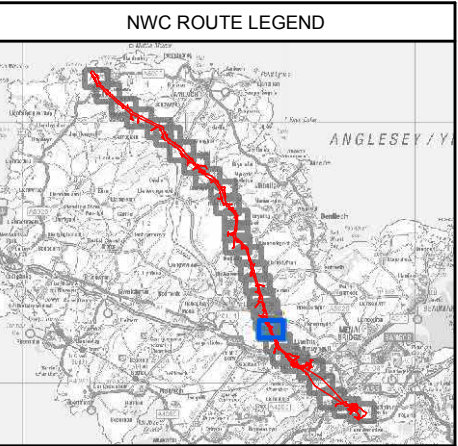
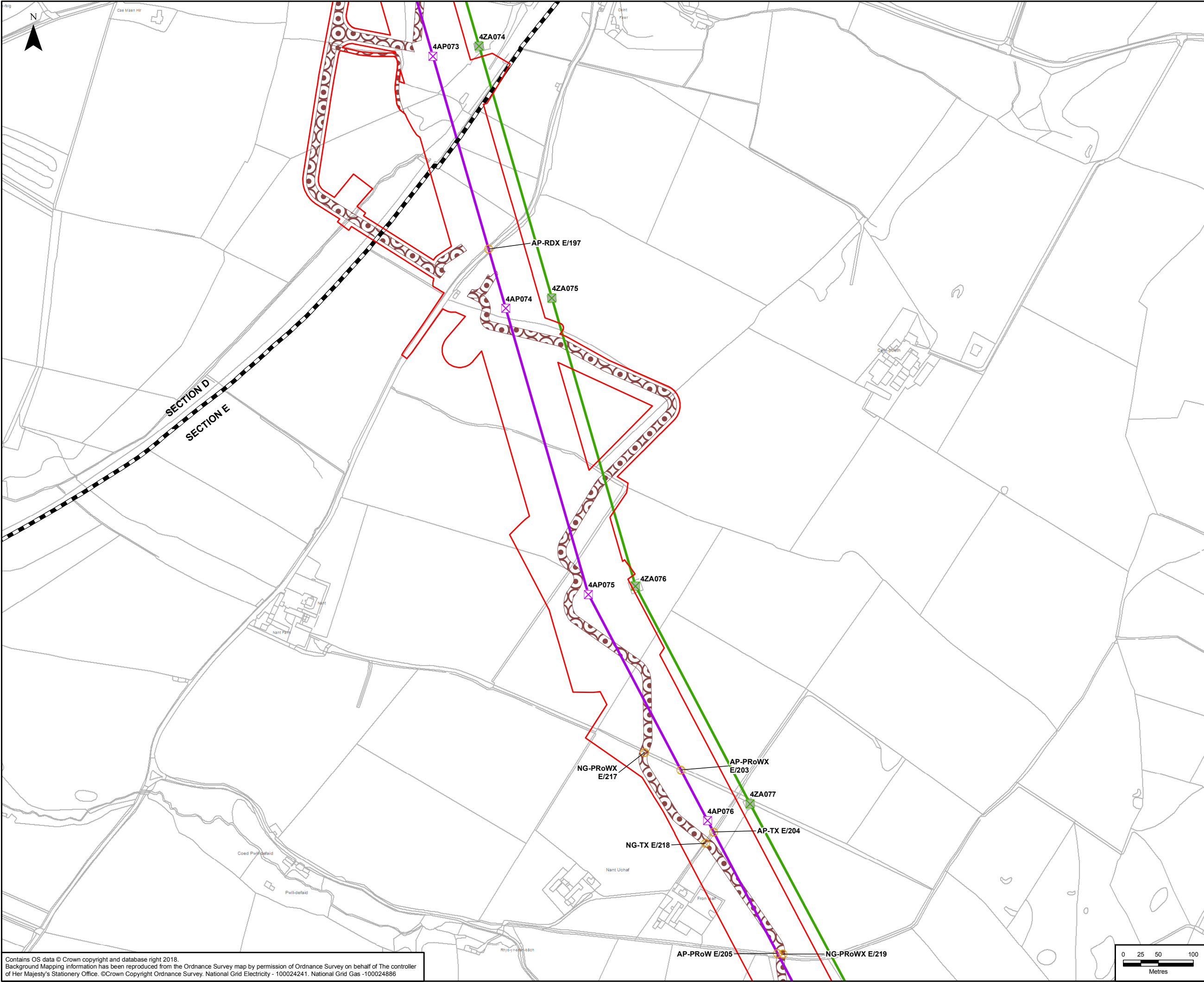
Document Number: 5.3.2.3

Document Title: FIGURE 1  
PUBLIC RIGHTS OF WAY, ROAD AND RAIL  
CROSSING SCHEDULE  
SECTION D

Creator: JB	Date: 28/06/2018	Checker: JF	Date: 28/06/2018	Approver: CC	Date: 28/06/2018
Document Type: FIGURE	Scale: 1:5,000	Format: A3	Sheets: 20 of 29	Rev: A	

Contains OS data © Crown copyright and database right 2018.  
Background Mapping information has been reproduced from the Ordnance Survey map by permission of Ordnance Survey on behalf of The controller of Her Majesty's Stationery Office. ©Crown Copyright Ordnance Survey, National Grid Electricity - 100024241, National Grid Gas -100024886





**LEGEND**

- ORDER LIMITS
- SECTION CUTLINES
- PUBLIC RIGHTS OF WAY, ROAD AND RAIL CROSSING
- NEW GANTRY (FULL LINE TENSION)
- NEW GANTRY
- GANTRY TO BE REMOVED
- NEW LATTICE PYLON
- NEW LOW HEIGHT LATTICE PYLON
- EXISTING LATTICE PYLON TO BE REMOVED
- EXISTING LATTICE PYLON TO BE MODIFIED
- EXISTING LATTICE PYLON NOT AFFECTED
- NEW OVERHEAD LINE
- EXISTING OVERHEAD LINE TO BE REMOVED
- EXISTING OVERHEAD LINE TO BE MODIFIED
- EXISTING OVERHEAD LINE NOT AFFECTED
- ACCESS - NATIONAL GRID
- AREA WITHIN WHICH TUNNEL HEAD HOUSE AND CABLE SEALING END COMPOUND WILL BE LOCATED
- PROPOSED SUBSTATION EXTENSION FOOTPRINT
- EXISTING 132KV OUTDOOR SUBSTATION
- EXISTING NATIONAL GRID 400KV SUBSTATION FOOTPRINT

A	28/06/2018	ENVIRONMENTAL STATEMENT	JB	JF	CC
Rev	Date	Description	GIS	Chk	App

**nationalgrid**

Scheme: NORTH WALES CONNECTION PROJECT

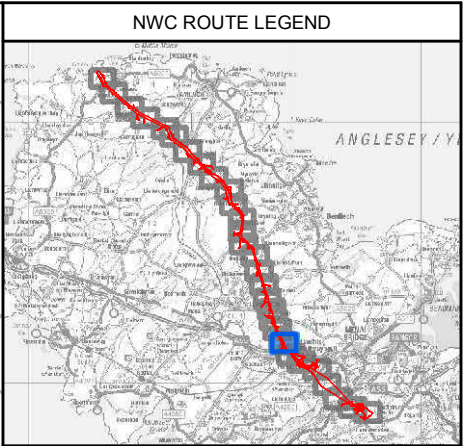
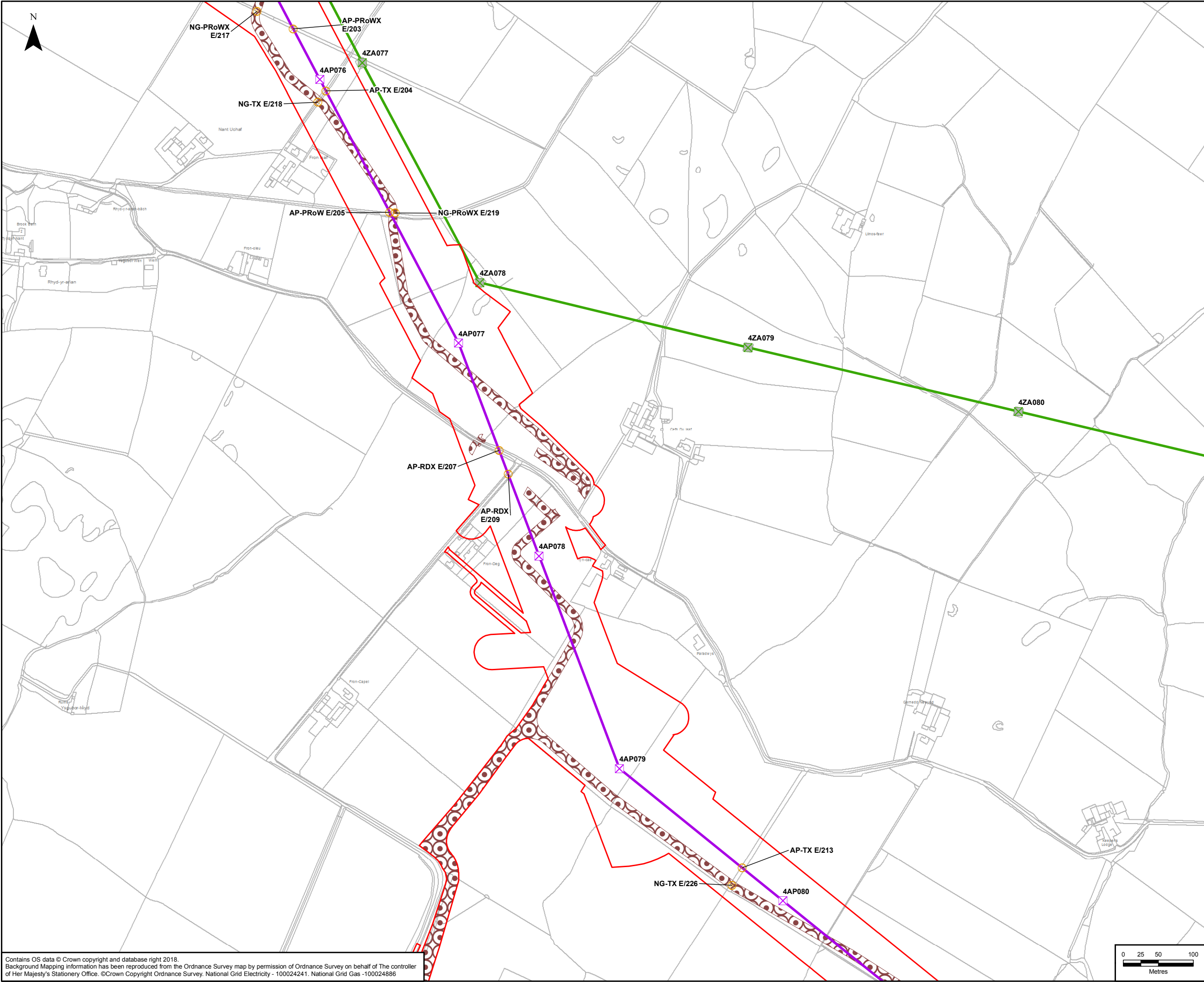
Document Number: 5.3.2.3

Document Title: FIGURE 1  
PUBLIC RIGHTS OF WAY, ROAD AND RAIL  
CROSSING SCHEDULE  
SECTION E

Creator: JB	Date: 28/06/2018	Checker: JF	Date: 28/06/2018	Approver: CC	Date: 28/06/2018
Document Type: FIGURE	Scale: 1:5,000	Format: A3	Sheets: 21 of 29	Rev: A	

Contains OS data © Crown copyright and database right 2018.  
Background Mapping information has been reproduced from the Ordnance Survey map by permission of Ordnance Survey on behalf of The controller of Her Majesty's Stationery Office. ©Crown Copyright Ordnance Survey. National Grid Electricity - 100024241. National Grid Gas -100024886





**LEGEND**

- ORDER LIMITS
- SECTION CUTLINES
- PUBLIC RIGHTS OF WAY, ROAD AND RAIL CROSSING
- NEW GANTRY (FULL LINE TENSION)
- NEW GANTRY
- GANTRY TO BE REMOVED
- NEW LATTICE PYLON
- NEW LOW HEIGHT LATTICE PYLON
- EXISTING LATTICE PYLON TO BE REMOVED
- EXISTING LATTICE PYLON TO BE MODIFIED
- EXISTING LATTICE PYLON NOT AFFECTED
- NEW OVERHEAD LINE
- EXISTING OVERHEAD LINE TO BE REMOVED
- EXISTING OVERHEAD LINE TO BE MODIFIED
- EXISTING OVERHEAD LINE NOT AFFECTED
- ACCESS - NATIONAL GRID
- AREA WITHIN WHICH TUNNEL HEAD HOUSE AND CABLE SEALING END COMPOUND WILL BE LOCATED
- PROPOSED SUBSTATION EXTENSION FOOTPRINT
- EXISTING 132KV OUTDOOR SUBSTATION
- EXISTING NATIONAL GRID 400KV SUBSTATION FOOTPRINT

A	28/06/2018	ENVIRONMENTAL STATEMENT	JB	JF	CC
Rev	Date	Description	GIS	Chk	App

**nationalgrid**

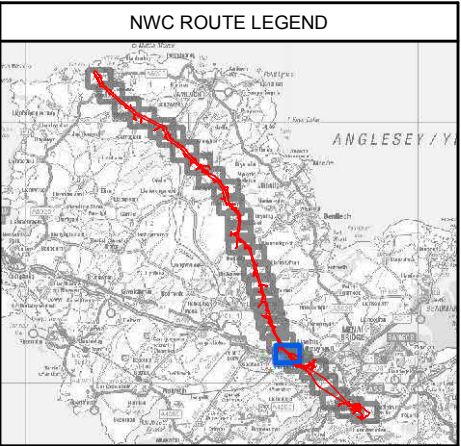
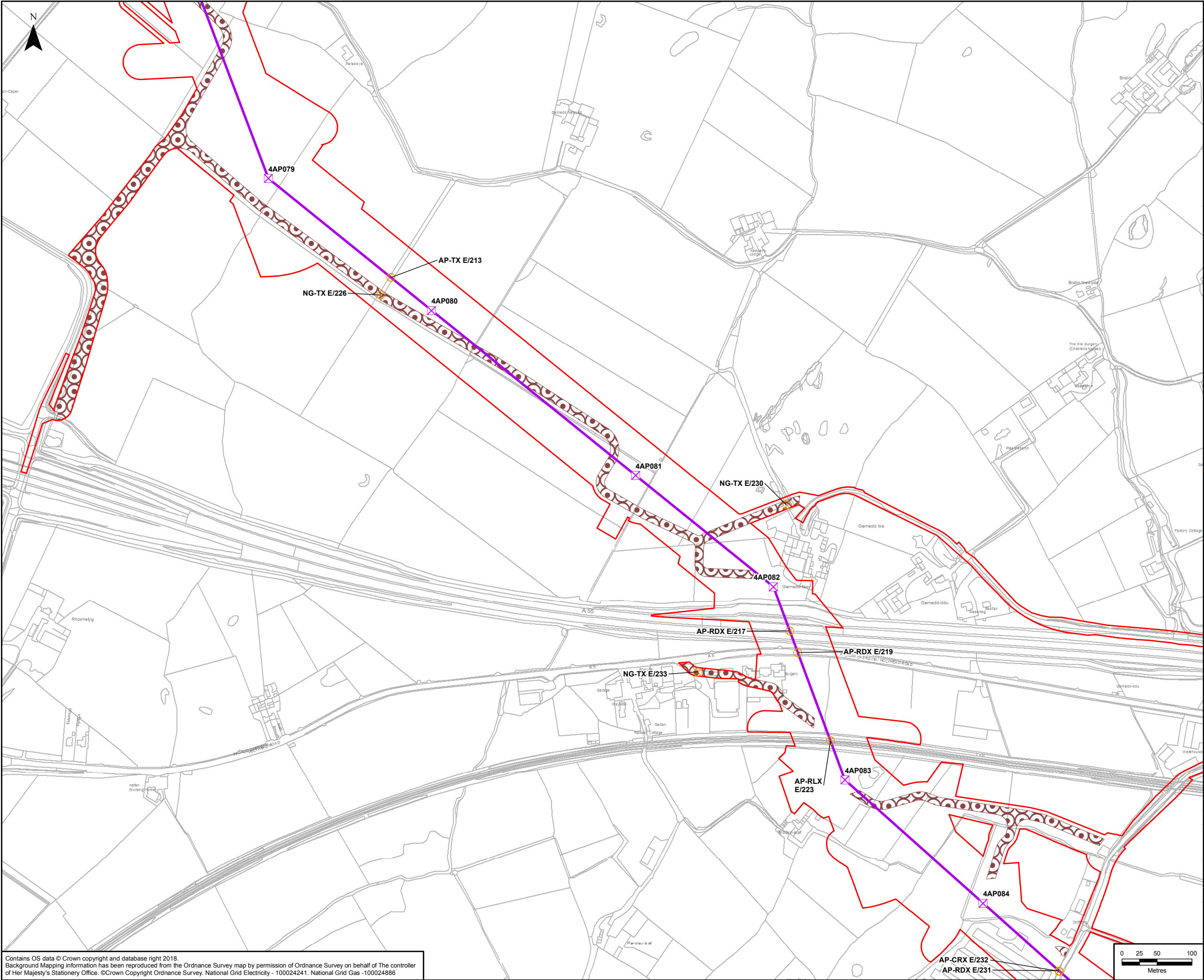
Scheme: NORTH WALES CONNECTION PROJECT

Document Number: 5.3.2.3

Document Title: FIGURE 1  
PUBLIC RIGHTS OF WAY, ROAD AND RAIL  
CROSSING SCHEDULE  
SECTION E

Creator: JB	Date: 28/06/2018	Checker: JF	Date: 28/06/2018	Approver: CC	Date: 28/06/2018
Document Type: FIGURE	Scale: 1:5,000	Format: A3	Sheets: 22 of 29	Rev: A	

Contains OS data © Crown copyright and database right 2018.  
Background Mapping information has been reproduced from the Ordnance Survey map by permission of Ordnance Survey on behalf of The controller of Her Majesty's Stationery Office. ©Crown Copyright Ordnance Survey, National Grid Electricity - 100024241. National Grid Gas - 100024886



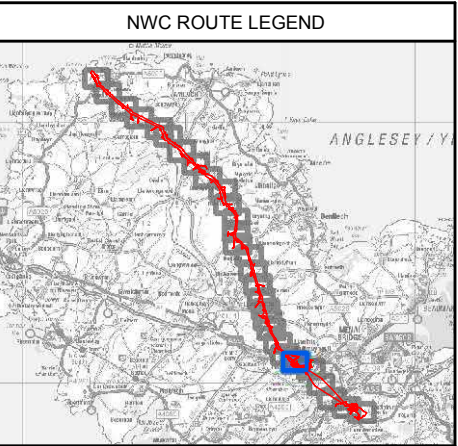
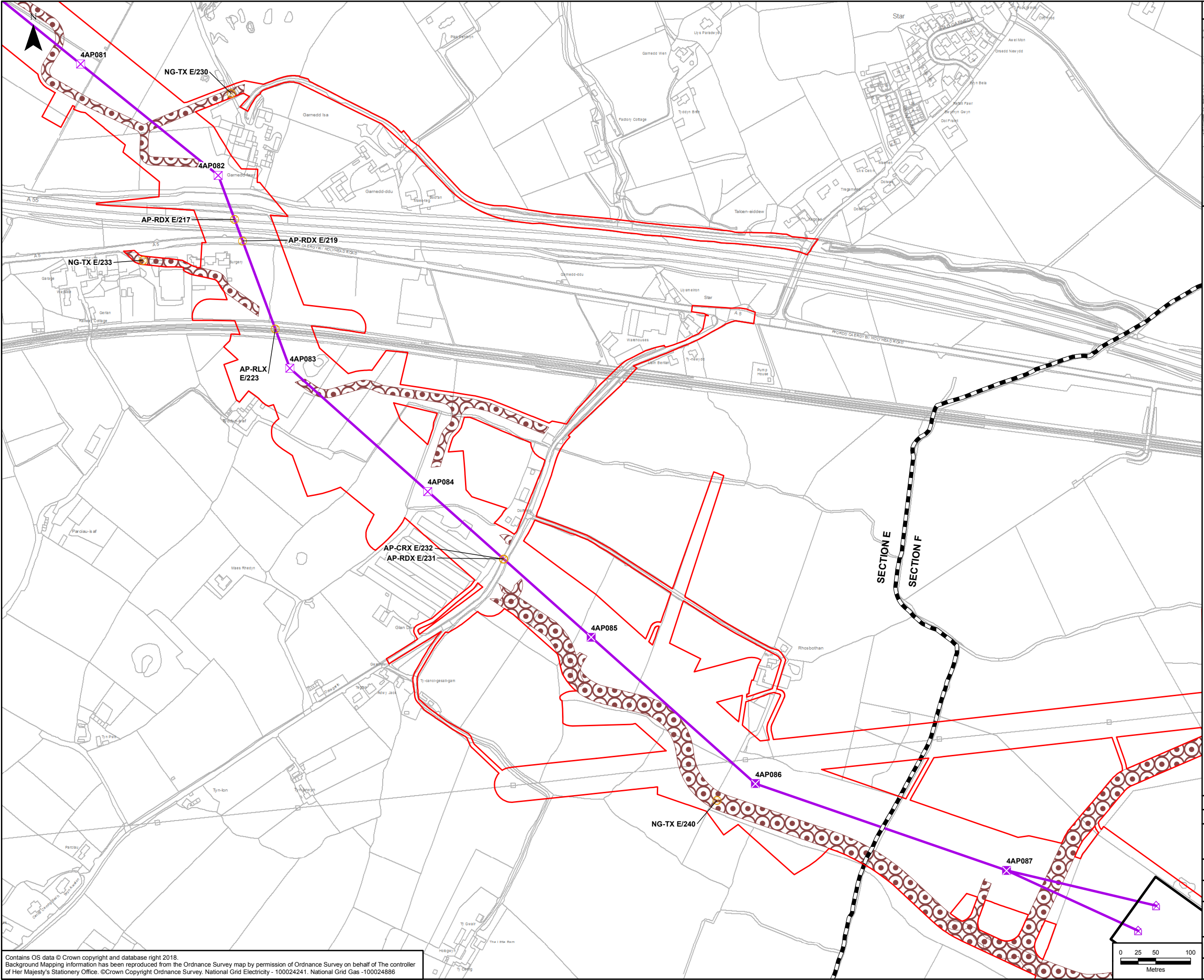
**LEGEND**

- ORDER LIMITS
- SECTION CUTLINES
- PUBLIC RIGHTS OF WAY, ROAD AND RAIL CROSSING
- NEW GANTRY (FULL LINE TENSION)
- NEW GANTRY
- GANTRY TO BE REMOVED
- NEW LATTICE PYLON
- NEW LOW HEIGHT LATTICE PYLON
- EXISTING LATTICE PYLON TO BE REMOVED
- EXISTING LATTICE PYLON TO BE MODIFIED
- EXISTING LATTICE PYLON NOT AFFECTED
- NEW OVERHEAD LINE
- EXISTING OVERHEAD LINE TO BE REMOVED
- EXISTING OVERHEAD LINE TO BE MODIFIED
- EXISTING OVERHEAD LINE NOT AFFECTED
- ACCESS - NATIONAL GRID
- AREA WITHIN WHICH TUNNEL HEAD HOUSE AND CABLE SEALING END COMPOUND WILL BE LOCATED
- PROPOSED SUBSTATION EXTENSION FOOTPRINT
- EXISTING 132KV OUTDOOR SUBSTATION
- EXISTING NATIONAL GRID 400KV SUBSTATION FOOTPRINT

A	28/06/2018	ENVIRONMENTAL STATEMENT	JB	JF	CC
Rev	Date	Description	GIS	Chk	App
Scheme: NORTH WALES CONNECTION PROJECT					
Document Number: 5.3.2.3					
Document Title: FIGURE 1 PUBLIC RIGHTS OF WAY, ROAD AND RAIL CROSSING SCHEDULE SECTION E					
Creator: JB	Date: 28/06/2018	Checker: JF	Date: 28/06/2018	Approver: CC	Date: 28/06/2018
Document Type: FIGURE	Scale: 1:5,000	Format: A3	Sheets: 23 of 29	Rev: A	

Contains OS data © Crown copyright and database right 2018.  
Background Mapping information has been reproduced from the Ordnance Survey map by permission of Ordnance Survey on behalf of The controller of Her Majesty's Stationery Office. ©Crown Copyright Ordnance Survey. National Grid Electricity - 100024241. National Grid Gas - 100024886





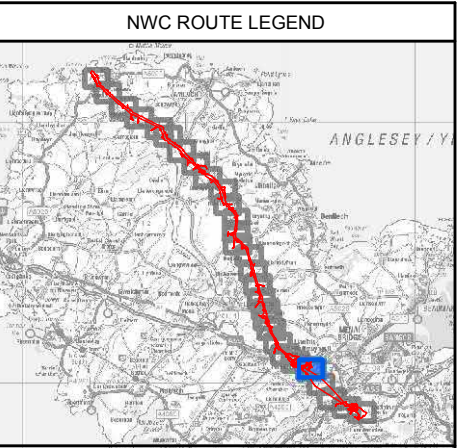
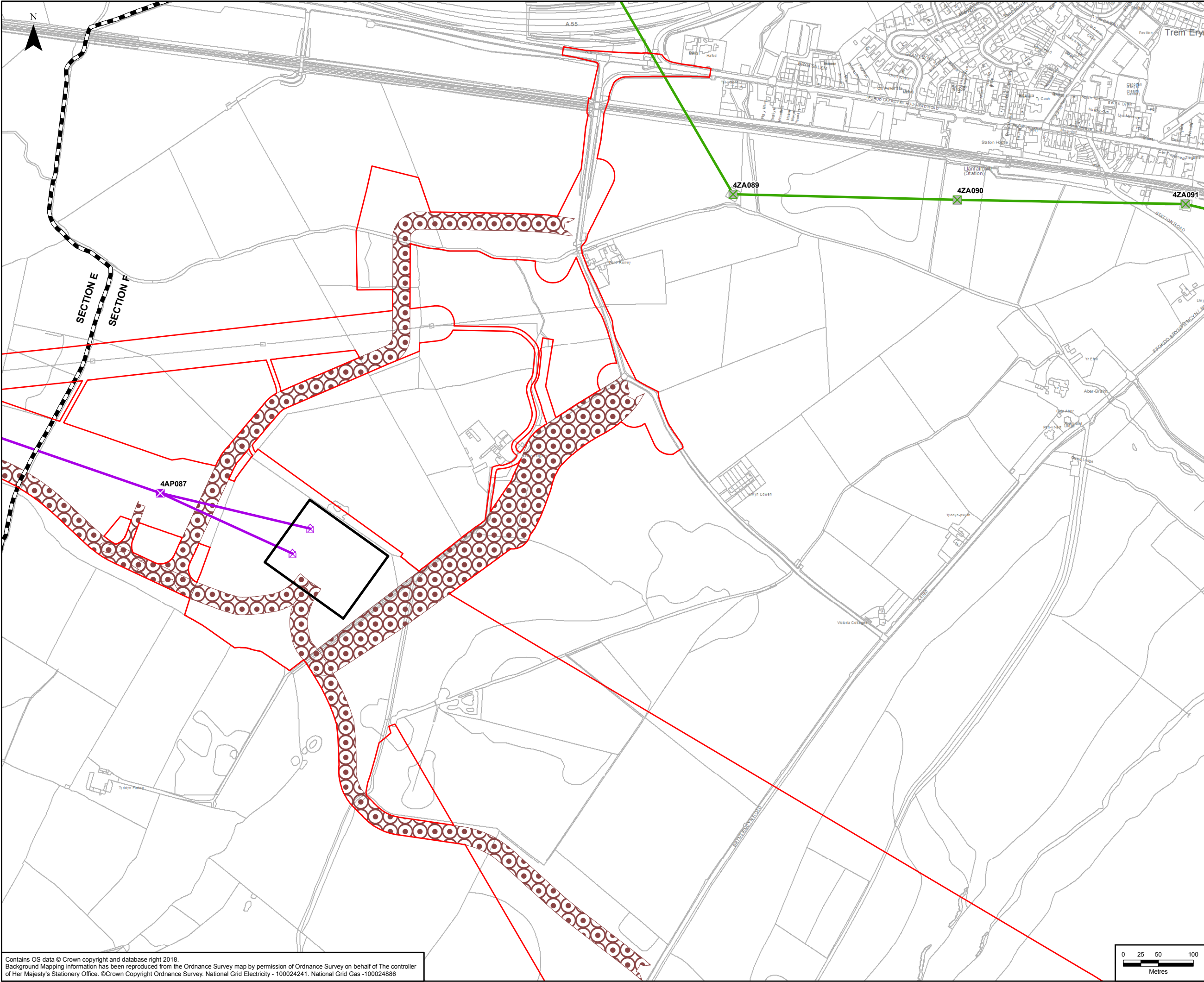
**LEGEND**

- ORDER LIMITS
- SECTION CUTLINES
- PUBLIC RIGHTS OF WAY, ROAD AND RAIL CROSSING
- NEW GANTRY (FULL LINE TENSION)
- NEW GANTRY
- GANTRY TO BE REMOVED
- NEW LATTICE PYLON
- NEW LOW HEIGHT LATTICE PYLON
- EXISTING LATTICE PYLON TO BE REMOVED
- EXISTING LATTICE PYLON TO BE MODIFIED
- EXISTING LATTICE PYLON NOT AFFECTED
- NEW OVERHEAD LINE
- EXISTING OVERHEAD LINE TO BE REMOVED
- EXISTING OVERHEAD LINE TO BE MODIFIED
- EXISTING OVERHEAD LINE NOT AFFECTED
- ACCESS - NATIONAL GRID
- AREA WITHIN WHICH TUNNEL HEAD HOUSE AND CABLE SEALING END COMPOUND WILL BE LOCATED
- PROPOSED SUBSTATION EXTENSION FOOTPRINT
- EXISTING 132KV OUTDOOR SUBSTATION
- EXISTING NATIONAL GRID 400KV SUBSTATION FOOTPRINT

A	28/06/2018	ENVIRONMENTAL STATEMENT	JB	JF	CC
Rev	Date	Description	GIS	Chk	App
nationalgrid					
Scheme: NORTH WALES CONNECTION PROJECT					
Document Number: 5.3.2.3					
Document Title: FIGURE 1 PUBLIC RIGHTS OF WAY, ROAD AND RAIL CROSSING SCHEDULE SECTION E					
Creator: JB	Date: 28/06/2018	Checker: JF	Date: 28/06/2018	Approver: CC	Date: 28/06/2018
Document Type: FIGURE	Scale: 1:5,000	Format: A3	Sheets: 24 of 29	Rev: A	

Contains OS data © Crown copyright and database right 2018.  
Background Mapping information has been reproduced from the Ordnance Survey map by permission of Ordnance Survey on behalf of The controller of Her Majesty's Stationery Office. ©Crown Copyright Ordnance Survey. National Grid Electricity - 100024241. National Grid Gas -100024886





**LEGEND**

- ORDER LIMITS
- SECTION CUTLINES
- PUBLIC RIGHTS OF WAY, ROAD AND RAIL CROSSING
- NEW GANTRY (FULL LINE TENSION)
- NEW GANTRY
- GANTRY TO BE REMOVED
- NEW LATTICE PYLON
- NEW LOW HEIGHT LATTICE PYLON
- EXISTING LATTICE PYLON TO BE REMOVED
- EXISTING LATTICE PYLON TO BE MODIFIED
- EXISTING LATTICE PYLON NOT AFFECTED
- NEW OVERHEAD LINE
- EXISTING OVERHEAD LINE TO BE REMOVED
- EXISTING OVERHEAD LINE TO BE MODIFIED
- EXISTING OVERHEAD LINE NOT AFFECTED
- ACCESS - NATIONAL GRID
- AREA WITHIN WHICH TUNNEL HEAD HOUSE AND CABLE SEALING END COMPOUND WILL BE LOCATED
- PROPOSED SUBSTATION EXTENSION FOOTPRINT
- EXISTING 132KV OUTDOOR SUBSTATION
- EXISTING NATIONAL GRID 400KV SUBSTATION FOOTPRINT

A	28/06/2018	ENVIRONMENTAL STATEMENT	JB	JF	CC
Rev	Date	Description	GIS	Chk	App

**nationalgrid**

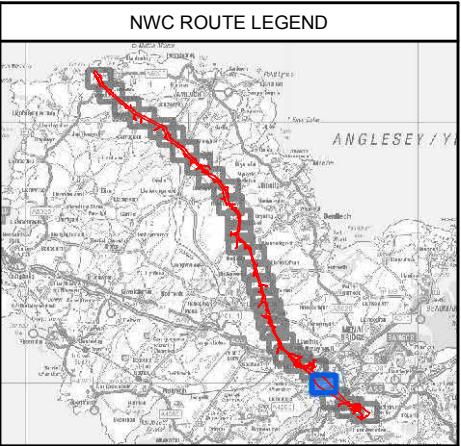
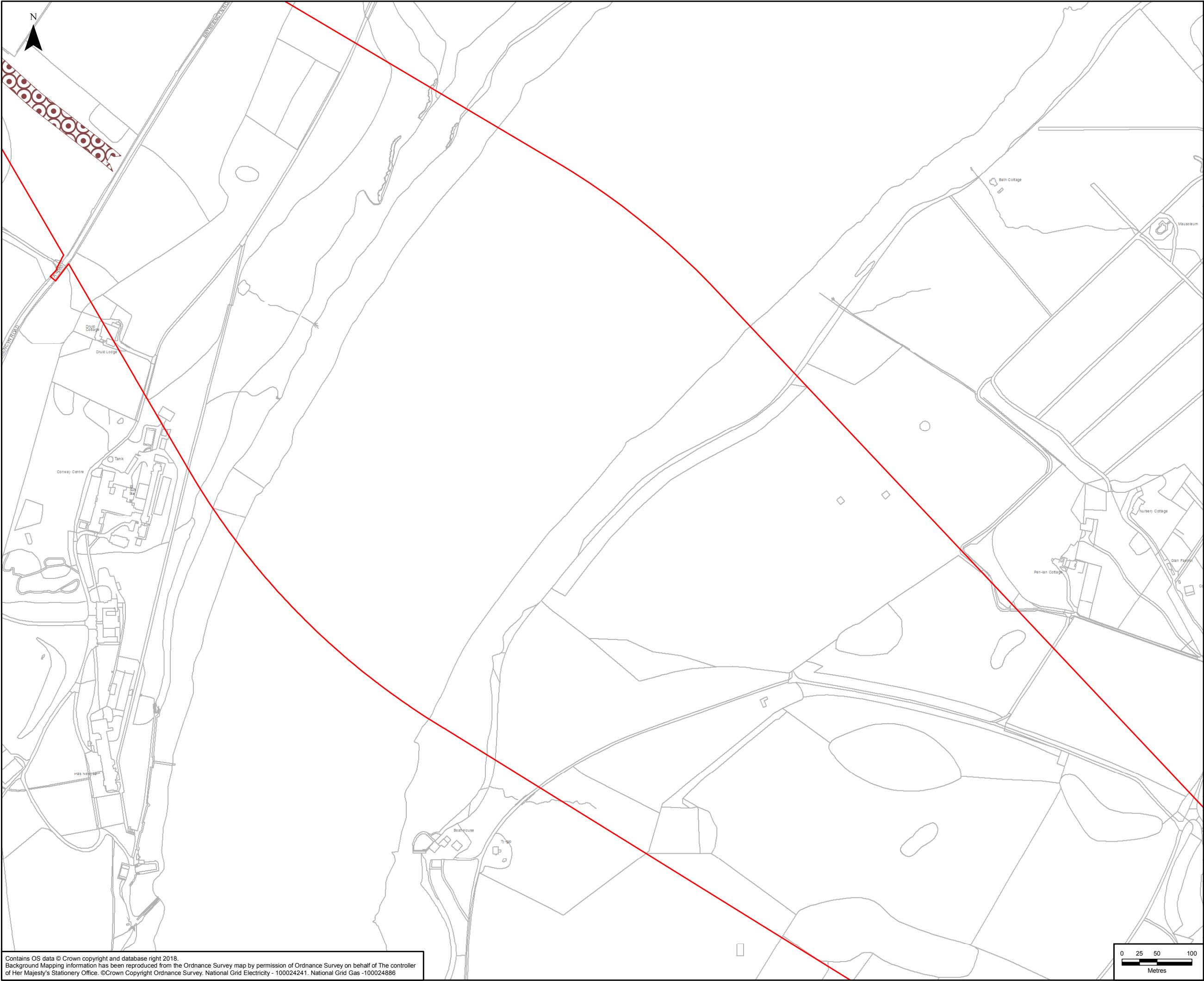
Scheme: NORTH WALES CONNECTION PROJECT

Document Number: 5.3.2.3

Document Title: FIGURE 1  
PUBLIC RIGHTS OF WAY, ROAD AND RAIL  
CROSSING SCHEDULE  
SECTION F

Creator: JB	Date: 28/06/2018	Checker: JF	Date: 28/06/2018	Approver: CC	Date: 28/06/2018
Document Type: FIGURE	Scale: 1:5,000	Format: A3	Sheets: 25 of 29	Rev: A	

Contains OS data © Crown copyright and database right 2018.  
Background Mapping information has been reproduced from the Ordnance Survey map by permission of Ordnance Survey on behalf of The controller of Her Majesty's Stationery Office. ©Crown Copyright Ordnance Survey, National Grid Electricity - 100024241, National Grid Gas - 100024886



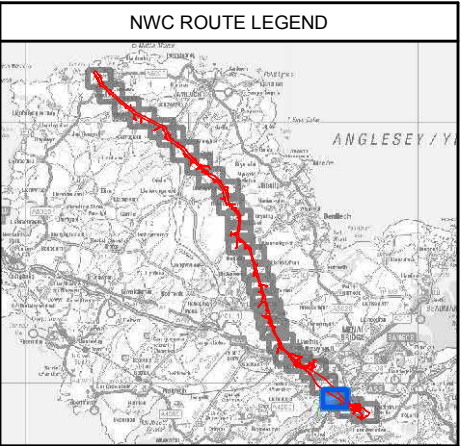
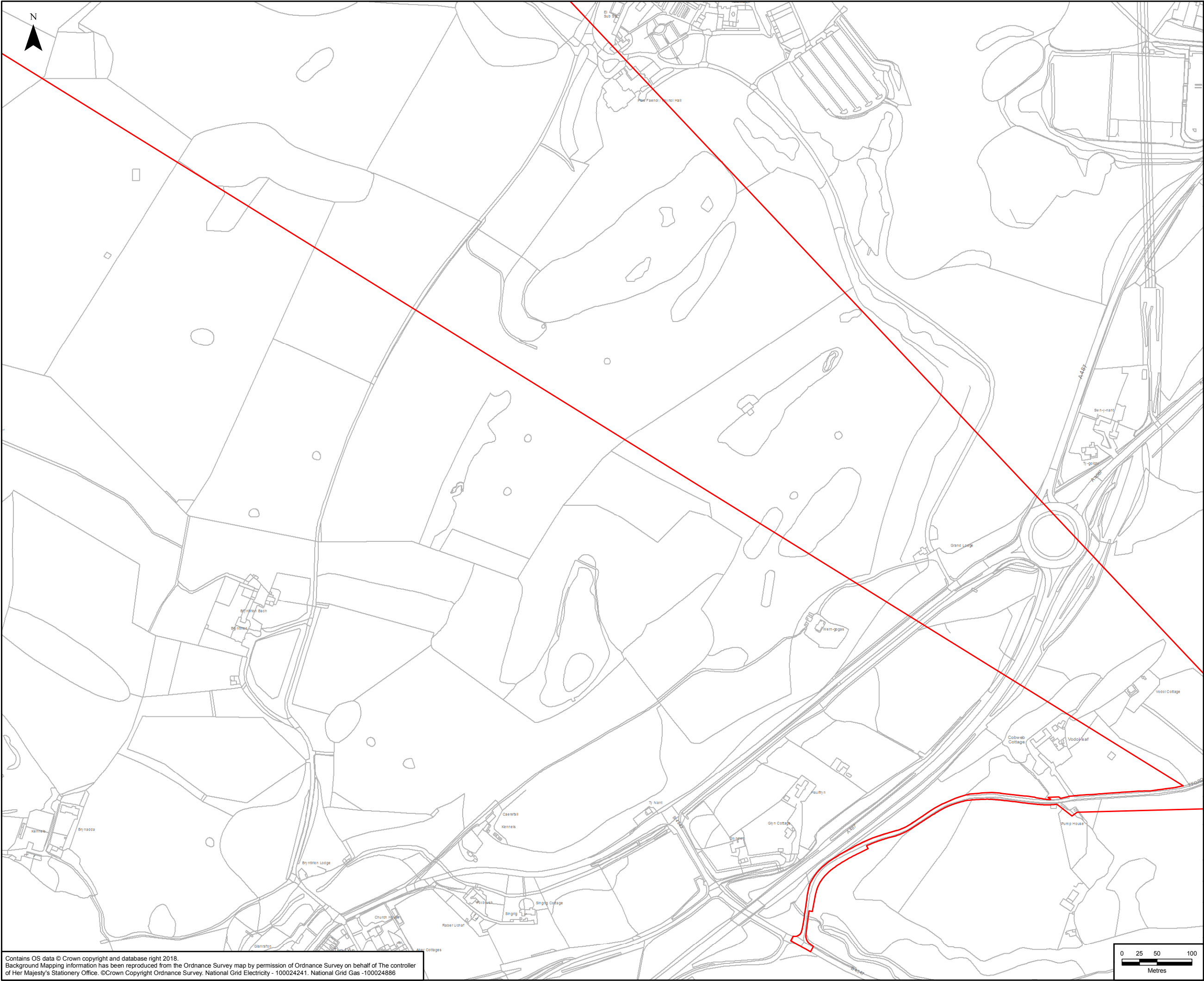
LEGEND					
	ORDER LIMITS				
	SECTION CUTLINES				
	PUBLIC RIGHTS OF WAY, ROAD AND RAIL CROSSING				
	NEW GANTRY (FULL LINE TENSION)				
	NEW GANTRY				
	GANTRY TO BE REMOVED				
	NEW LATTICE PYLON				
	NEW LOW HEIGHT LATTICE PYLON				
	EXISTING LATTICE PYLON TO BE REMOVED				
	EXISTING LATTICE PYLON TO BE MODIFIED				
	EXISTING LATTICE PYLON NOT AFFECTED				
	NEW OVERHEAD LINE				
	EXISTING OVERHEAD LINE TO BE REMOVED				
	EXISTING OVERHEAD LINE TO BE MODIFIED				
	EXISTING OVERHEAD LINE NOT AFFECTED				
	ACCESS - NATIONAL GRID				
	AREA WITHIN WHICH TUNNEL HEAD HOUSE AND CABLE SEALING END COMPOUND WILL BE LOCATED				
	PROPOSED SUBSTATION EXTENSION FOOTPRINT				
	EXISTING 132KV OUTDOOR SUBSTATION				
	EXISTING NATIONAL GRID 400KV SUBSTATION FOOTPRINT				

A	28/06/2018	ENVIRONMENTAL STATEMENT	JB	JF	CC
Rev	Date	Description	GIS	Chk	App

Scheme: NORTH WALES CONNECTION PROJECT					
Document Number: 5.3.2.3					
Document Title: FIGURE 1 PUBLIC RIGHTS OF WAY, ROAD AND RAIL CROSSING SCHEDULE SECTION F					
Creator: JB	Date: 28/06/2018	Checker: JF	Date: 28/06/2018	Approver: CC	Date: 28/06/2018
Document Type: FIGURE	Scale: 1:5,000	Format: A3	Sheets: 26 of 29	Rev: A	

Contains OS data © Crown copyright and database right 2018.  
Background Mapping information has been reproduced from the Ordnance Survey map by permission of Ordnance Survey on behalf of The controller of Her Majesty's Stationery Office. ©Crown Copyright Ordnance Survey. National Grid Electricity - 100024241. National Grid Gas -100024886





**LEGEND**

- ORDER LIMITS
- SECTION CUTLINES
- PUBLIC RIGHTS OF WAY, ROAD AND RAIL CROSSING
- NEW GANTRY (FULL LINE TENSION)
- NEW GANTRY
- GANTRY TO BE REMOVED
- NEW LATTICE PYLON
- NEW LOW HEIGHT LATTICE PYLON
- EXISTING LATTICE PYLON TO BE REMOVED
- EXISTING LATTICE PYLON TO BE MODIFIED
- EXISTING LATTICE PYLON NOT AFFECTED
- NEW OVERHEAD LINE
- EXISTING OVERHEAD LINE TO BE REMOVED
- EXISTING OVERHEAD LINE TO BE MODIFIED
- EXISTING OVERHEAD LINE NOT AFFECTED
- ACCESS - NATIONAL GRID
- AREA WITHIN WHICH TUNNEL HEAD HOUSE AND CABLE SEALING END COMPOUND WILL BE LOCATED
- PROPOSED SUBSTATION EXTENSION FOOTPRINT
- EXISTING 132KV OUTDOOR SUBSTATION
- EXISTING NATIONAL GRID 400KV SUBSTATION FOOTPRINT

A	28/06/2018	ENVIRONMENTAL STATEMENT	JB	JF	CC
Rev	Date	Description	GIS	Chk	App



Scheme: NORTH WALES CONNECTION PROJECT

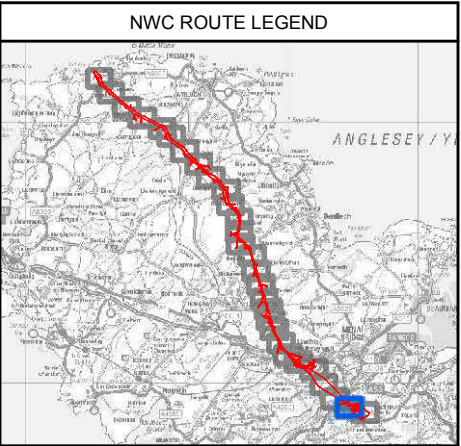
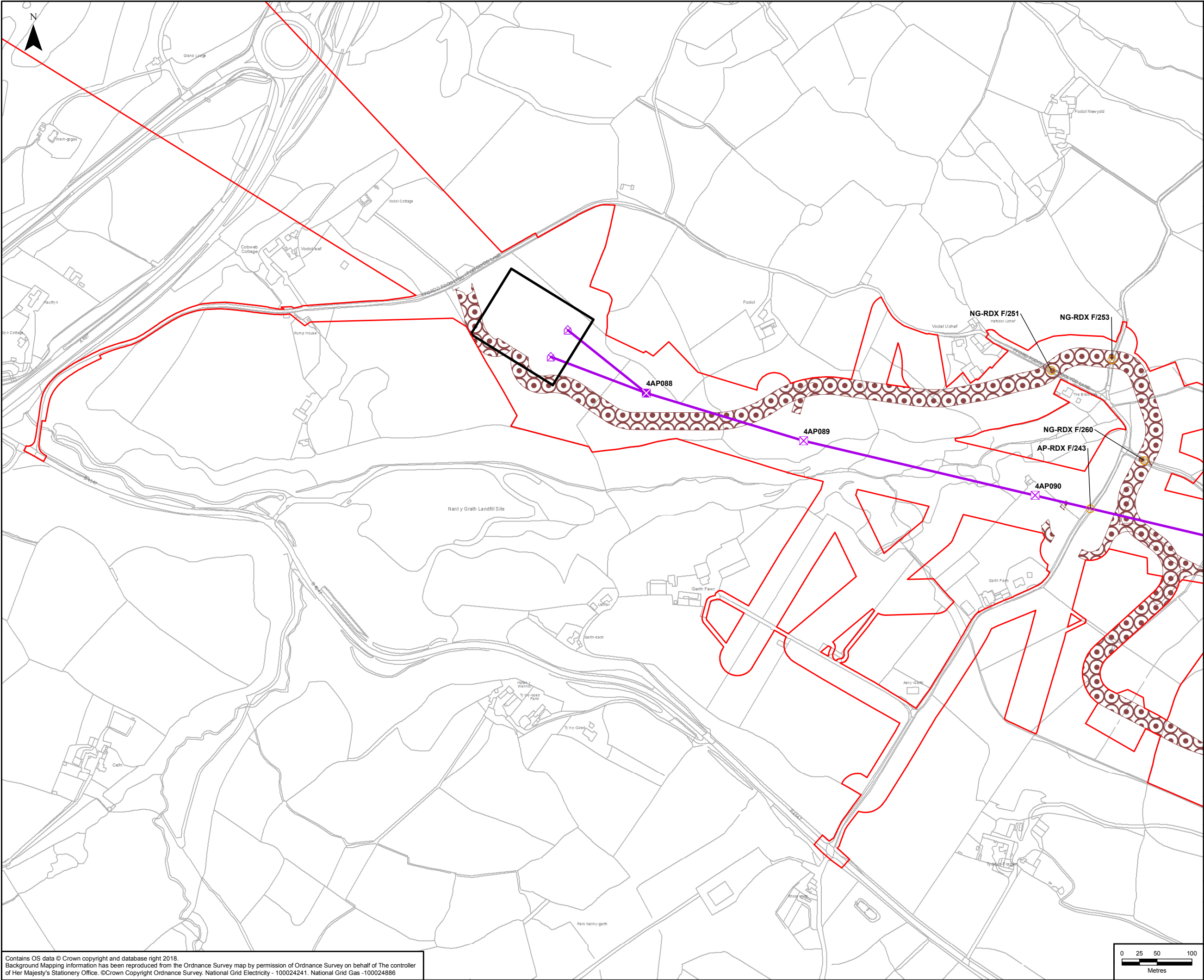
Document Number: 5.3.2.3

Document Title: FIGURE 1  
PUBLIC RIGHTS OF WAY, ROAD AND RAIL  
CROSSING SCHEDULE  
SECTION F

Creator: JB	Date: 28/06/2018	Checker: JF	Date: 28/06/2018	Approver: CC	Date: 28/06/2018
Document Type: FIGURE	Scale: 1:5,000	Format: A3	Sheets: 27 of 29	Rev: A	

Contains OS data © Crown copyright and database right 2018.  
Background Mapping information has been reproduced from the Ordnance Survey map by permission of Ordnance Survey on behalf of The controller of Her Majesty's Stationery Office. ©Crown Copyright Ordnance Survey, National Grid Electricity - 100024241, National Grid Gas -100024886

Document Path: F:\Proposals\3512North Wales Connection - NG\GIS\02 Maps\All Disciplines\_ES Figs\_DCO 2018\APPENDIX\ALL\_1\_APP\_3-3\_PROW\_ROAD\_RAIL\_PS\_20180628\_JB.mxd



**LEGEND**

- ORDER LIMITS
- SECTION CUTLINES
- PUBLIC RIGHTS OF WAY, ROAD AND RAIL CROSSING
- NEW GANTRY (FULL LINE TENSION)
- NEW GANTRY
- GANTRY TO BE REMOVED
- NEW LATTICE PYLON
- NEW LOW HEIGHT LATTICE PYLON
- EXISTING LATTICE PYLON TO BE REMOVED
- EXISTING LATTICE PYLON TO BE MODIFIED
- EXISTING LATTICE PYLON NOT AFFECTED
- NEW OVERHEAD LINE
- EXISTING OVERHEAD LINE TO BE REMOVED
- EXISTING OVERHEAD LINE TO BE MODIFIED
- EXISTING OVERHEAD LINE NOT AFFECTED
- ACCESS - NATIONAL GRID
- AREA WITHIN WHICH TUNNEL HEAD HOUSE AND CABLE SEALING END COMPOUND WILL BE LOCATED
- PROPOSED SUBSTATION EXTENSION FOOTPRINT
- EXISTING 132KV OUTDOOR SUBSTATION
- EXISTING NATIONAL GRID 400KV SUBSTATION FOOTPRINT

A	28/06/2018	ENVIRONMENTAL STATEMENT	JB	JF	CC
Rev	Date	Description	GIS	Chk	App

**nationalgrid**

Scheme: NORTH WALES CONNECTION PROJECT

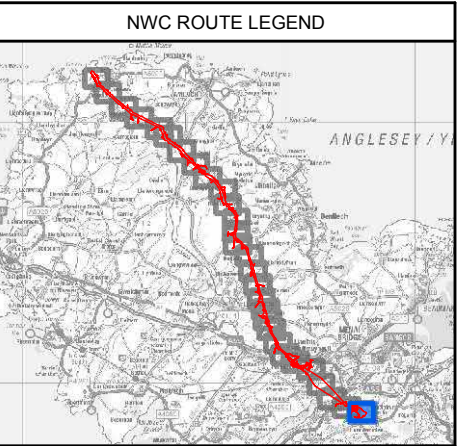
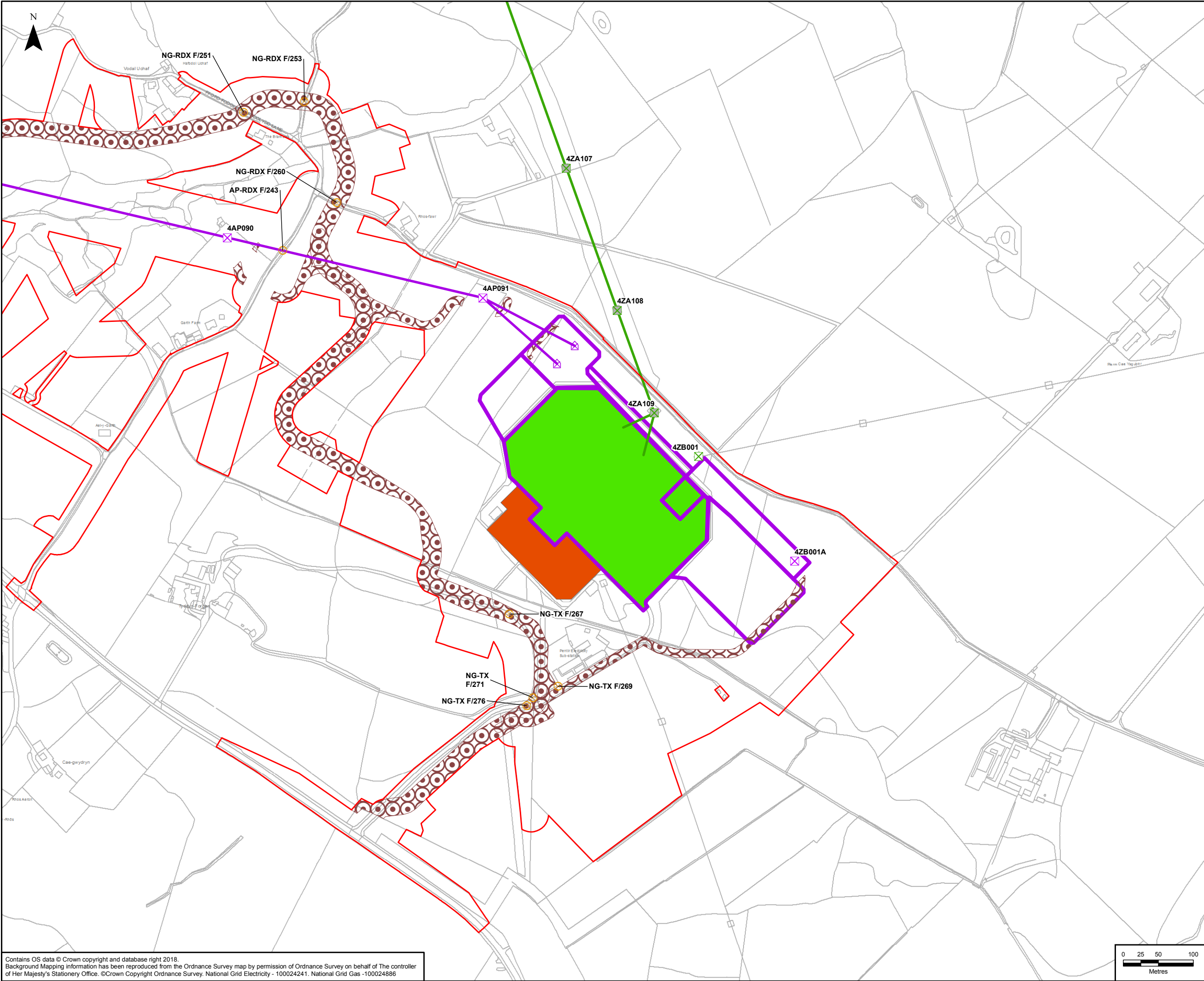
Document Number: 5.3.2.3

Document Title: FIGURE 1  
PUBLIC RIGHTS OF WAY, ROAD AND RAIL  
CROSSING SCHEDULE  
SECTION F

Creator: JB	Date: 28/06/2018	Checker: JF	Date: 28/06/2018	Approver: CC	Date: 28/06/2018
Document Type: FIGURE	Scale: 1:5,000	Format: A3	Sheets: 28 of 29	Rev: A	

Contains OS data © Crown copyright and database right 2018.  
Background Mapping information has been reproduced from the Ordnance Survey map by permission of Ordnance Survey on behalf of The controller of Her Majesty's Stationery Office. ©Crown Copyright Ordnance Survey, National Grid Electricity - 100024241, National Grid Gas -100024886





**LEGEND**

- ORDER LIMITS
- SECTION CUTLINES
- PUBLIC RIGHTS OF WAY, ROAD AND RAIL CROSSING
- NEW GANTRY (FULL LINE TENSION)
- NEW GANTRY
- GANTRY TO BE REMOVED
- NEW LATTICE PYLON
- NEW LOW HEIGHT LATTICE PYLON
- EXISTING LATTICE PYLON TO BE REMOVED
- EXISTING LATTICE PYLON TO BE MODIFIED
- EXISTING LATTICE PYLON NOT AFFECTED
- NEW OVERHEAD LINE
- EXISTING OVERHEAD LINE TO BE REMOVED
- EXISTING OVERHEAD LINE TO BE MODIFIED
- EXISTING OVERHEAD LINE NOT AFFECTED
- ACCESS - NATIONAL GRID
- AREA WITHIN WHICH TUNNEL HEAD HOUSE AND CABLE SEALING END COMPOUND WILL BE LOCATED
- PROPOSED SUBSTATION EXTENSION FOOTPRINT
- EXISTING 132KV OUTDOOR SUBSTATION
- EXISTING NATIONAL GRID 400KV SUBSTATION FOOTPRINT

A	28/06/2018	ENVIRONMENTAL STATEMENT	JB	JF	CC
Rev	Date	Description	GIS	Chk	App

**nationalgrid**

Scheme: NORTH WALES CONNECTION PROJECT

Document Number: 5.3.2.3

Document Title: FIGURE 1  
PUBLIC RIGHTS OF WAY, ROAD AND RAIL  
CROSSING SCHEDULE  
SECTION F

Creator: JB	Date: 28/06/2018	Checker: JF	Date: 28/06/2018	Approver: CC	Date: 28/06/2018
Document Type: FIGURE	Scale: 1:5,000	Format: A3	Sheets: 29 of 29	Rev: A	

Contains OS data © Crown copyright and database right 2018.  
Background Mapping information has been reproduced from the Ordnance Survey map by permission of Ordnance Survey on behalf of The controller of Her Majesty's Stationery Office. ©Crown Copyright Ordnance Survey, National Grid Electricity - 100024241, National Grid Gas -100024886

